







**Sunnyside Corridor Community Plan**  
**New Streets**

CLACKAMAS COUNTY  
 COMPREHENSIVE PLAN  
**MAP X-SC-3**

- |   |  |   |
|---|--|---|
|  COMMUNITY PLAN AREA |  NEW STREET, LOCATION DETERMINED              |  NEW CONNECTION, LOCATION DETERMINED |
|   |  NEW STREET, LOCATION FLEXIBLE                |  NEW CONNECTION, LOCATION FLEXIBLE   |
|   |  NEW PEDESTRIAN CONNECTION, LOCATION FLEXIBLE |   |