

To request translation or disability-related accommodations, please contact us at:
email: wescustomerservice@clackamas.us phone: [503-742-4567](tel:503-742-4567)

Si quiere solicitar servicios de traducción o adaptaciones para la discapacidad,
contáctenos en/al
email: wescustomerservice@clackamas.us phone: [503-742-4567](tel:503-742-4567)

Чтобы запросить перевод или приспособления, связанные с инвалидностью,
пожалуйста, свяжитесь с нами по:
email: wescustomerservice@clackamas.us phone: [503-742-4567](tel:503-742-4567)

Щоб попросити переклад або спеціальні послуги для осіб з особливими
потребами, зверніться до нас, скориставшись такими контактними даними:
email: wescustomerservice@clackamas.us phone: [503-742-4567](tel:503-742-4567)

如需翻译服务或残障相关的协助，请与我们联系：
email: wescustomerservice@clackamas.us phone: [503-742-4567](tel:503-742-4567)

Để yêu cầu dịch vụ dịch thuật hoặc điều chỉnh liên quan đến tình trạng khuyết tật,
vui lòng liên hệ với chúng tôi qua
email: wescustomerservice@clackamas.us phone: [503-742-4567](tel:503-742-4567)



WES Storm System Master Plan

Appendix E

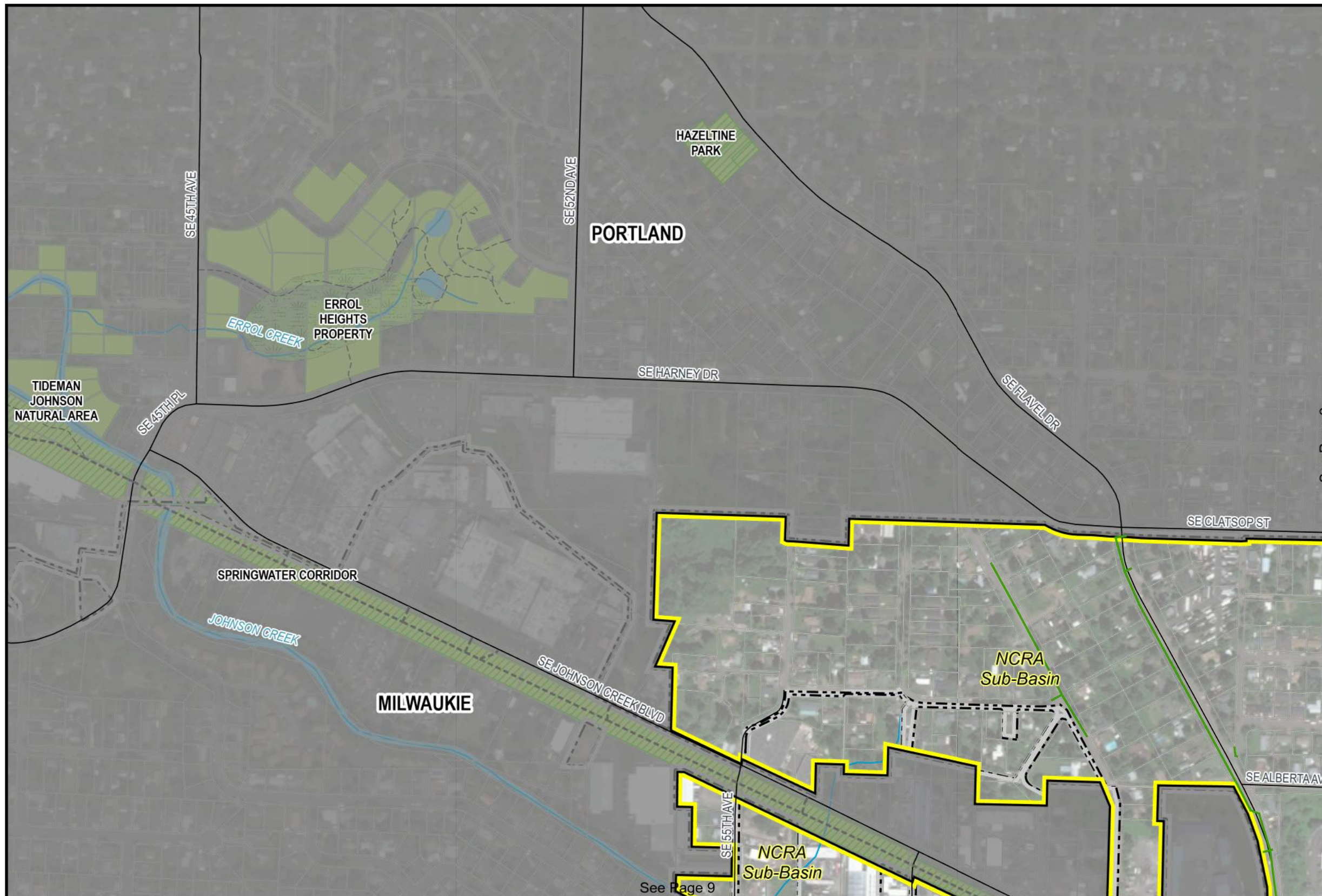
Known Issues Atlas



ATLAS OF KNOWN ISSUES WES SERVICE AREA #2

CLACKAMAS WES
STORM SYSTEM MASTER PLAN

CLACKAMAS COUNTY | OREGON

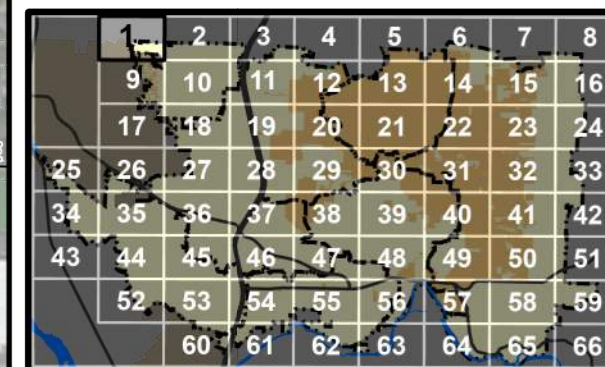


See Page 2

See Page 9

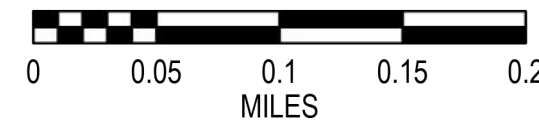

LEGEND

- Study Area Boundary
- City Limits
- Taxlot
- Water Bodies
- Wetlands
- Natural Area
- Park
- School Lands
- Streams
- Railroads
- School
- City Hall
- Storm System
- Vegetated Storm Facility
- Storm Sewer Pipe
- Known Issue
- Trails
- Regional Trails
- Community Trails
- Local Trails
- Roads
- Highway
- Highway Ramp
- Arterials
- Major Roads



DISCLAIMER: THE INFORMATION SHOWN IN THIS MAP IS ASSEMBLED GIS DATA CREATED AND ACQUIRED BY OTAK INC. THIS DATA IS NOT TO SURVEY ACCURACY AND IS MEANT FOR PLANNING PURPOSES ONLY.

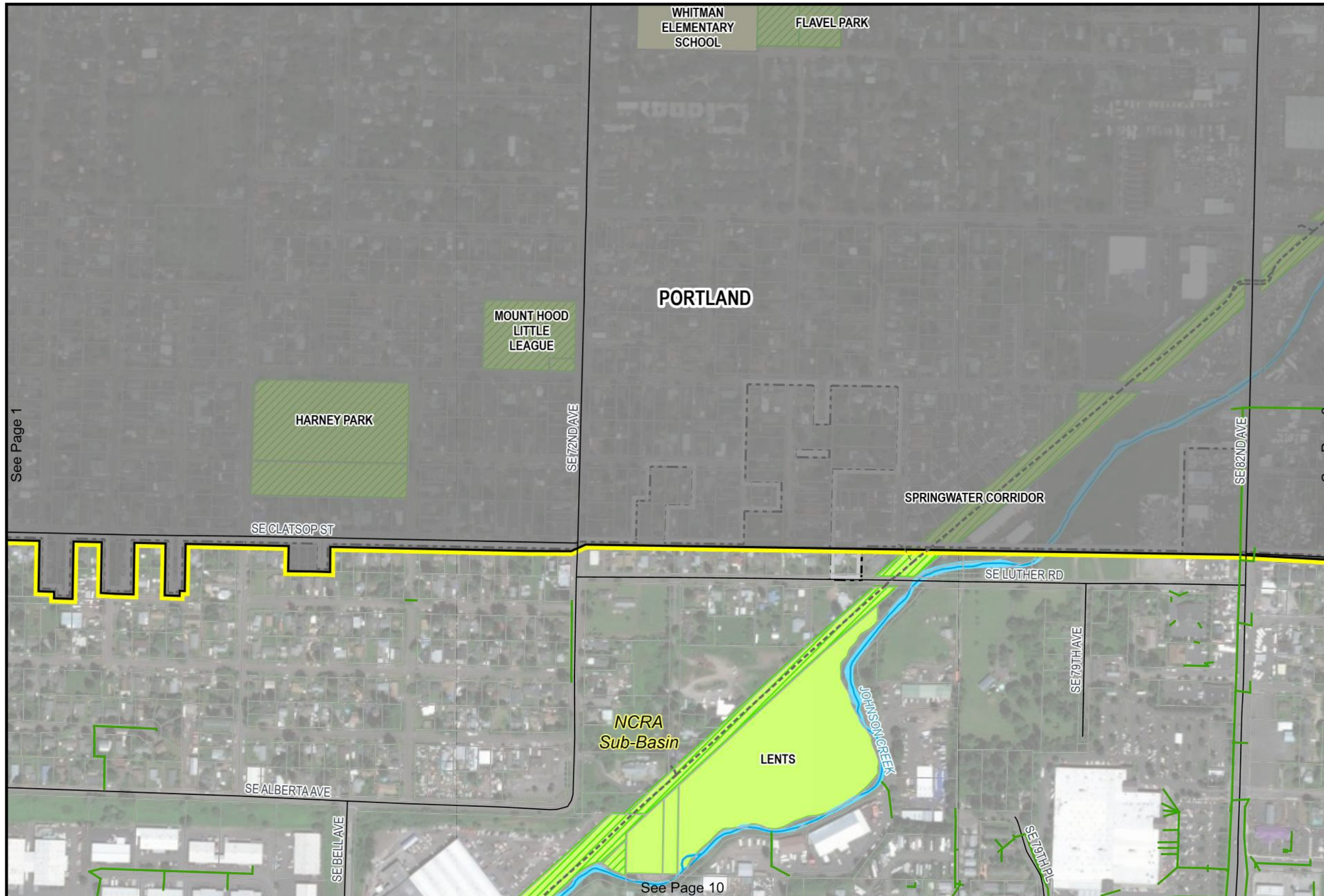
NOTE: BASEMAP DATA IS PROVIDED BY ESRI INC. L:\PROJECT\191001\19109\CADD\GIS\PROJECTS\KNOWN ISSUES ATLAS\KNOWN ISSUES ATLAS.APRX DATE: 7/1/2020



ATLAS OF KNOWN ISSUES WES SERVICE AREA #2

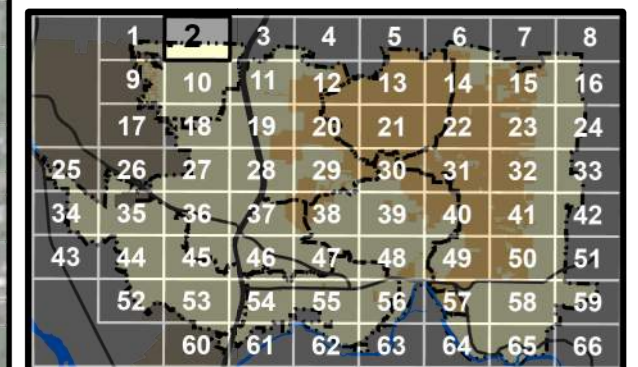
CLACKAMAS WES
STORM SYSTEM MASTER PLAN

CLACKAMAS COUNTY | OREGON




LEGEND

- Study Area Boundary
- City Limits
- Taxlot
- Water Bodies
- Wetlands
- Natural Area
- Park
- School Lands
- Streams
- Railroads
- School
- City Hall
- Storm System**
 - Vegetated Storm Facility
 - Storm Sewer Pipe
 - Known Issue
- Trails**
 - Regional Trails
 - Community Trails
 - Local Trails
- Roads**
 - Highway
 - Highway Ramp
 - Arterials
 - Major Roads



DISCLAIMER: THE INFORMATION SHOWN IN THIS MAP IS ASSEMBLED GIS DATA CREATED AND ACQUIRED BY OTAK INC. THIS DATA IS NOT TO SURVEY ACCURACY AND IS MEANT FOR PLANNING PURPOSES ONLY.

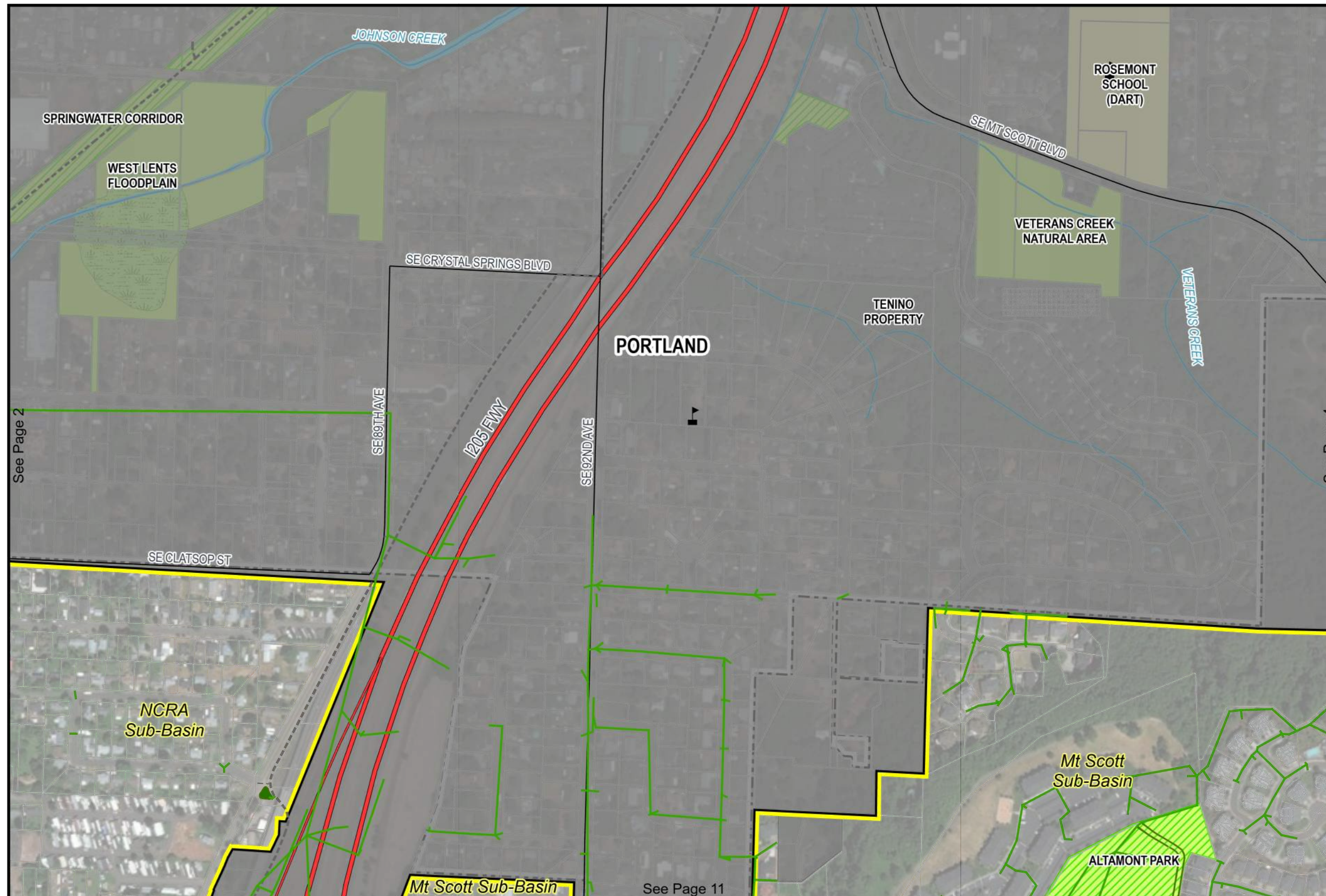
NOTE: BASEMAP DATA IS PROVIDED BY ESRI INC. L:\PROJECT\191001\19109\CADD\GIS\PROJECTS\KNOWN ISSUES ATLAS\KNOWN ISSUES ATLAS.APRX DATE: 7/1/2020



ATLAS OF KNOWN ISSUES WES SERVICE AREA #2

CLACKAMAS WES
STORM SYSTEM MASTER PLAN

CLACKAMAS COUNTY | OREGON




LEGEND

- Study Area Boundary
- City Limits
- Taxlot
- Water Bodies
- Wetlands
- Natural Area
- Park
- School Lands
- Streams
- Railroads
- School
- City Hall
- Storm System
- Vegetated Storm Facility
- Storm Sewer Pipe
- Known Issue
- Trails
- Regional Trails
- Community Trails
- Local Trails
- Roads
- Highway
- Highway Ramp
- Arterials
- Major Roads

1	2	3	4	5	6	7	8
9	10	11	12	13	14	15	16
17	18	19	20	21	22	23	24
25	26	27	28	29	30	31	32
33	34	35	36	37	38	39	40
41	42	43	44	45	46	47	48
49	50	51	52	53	54	55	56
57	58	59	60	61	62	63	64
65	66						

DISCLAIMER: THE INFORMATION SHOWN IN THIS MAP IS ASSEMBLED GIS DATA CREATED AND ACQUIRED BY OTAK INC. THIS DATA IS NOT TO SURVEY ACCURACY AND IS MEANT FOR PLANNING PURPOSES ONLY.

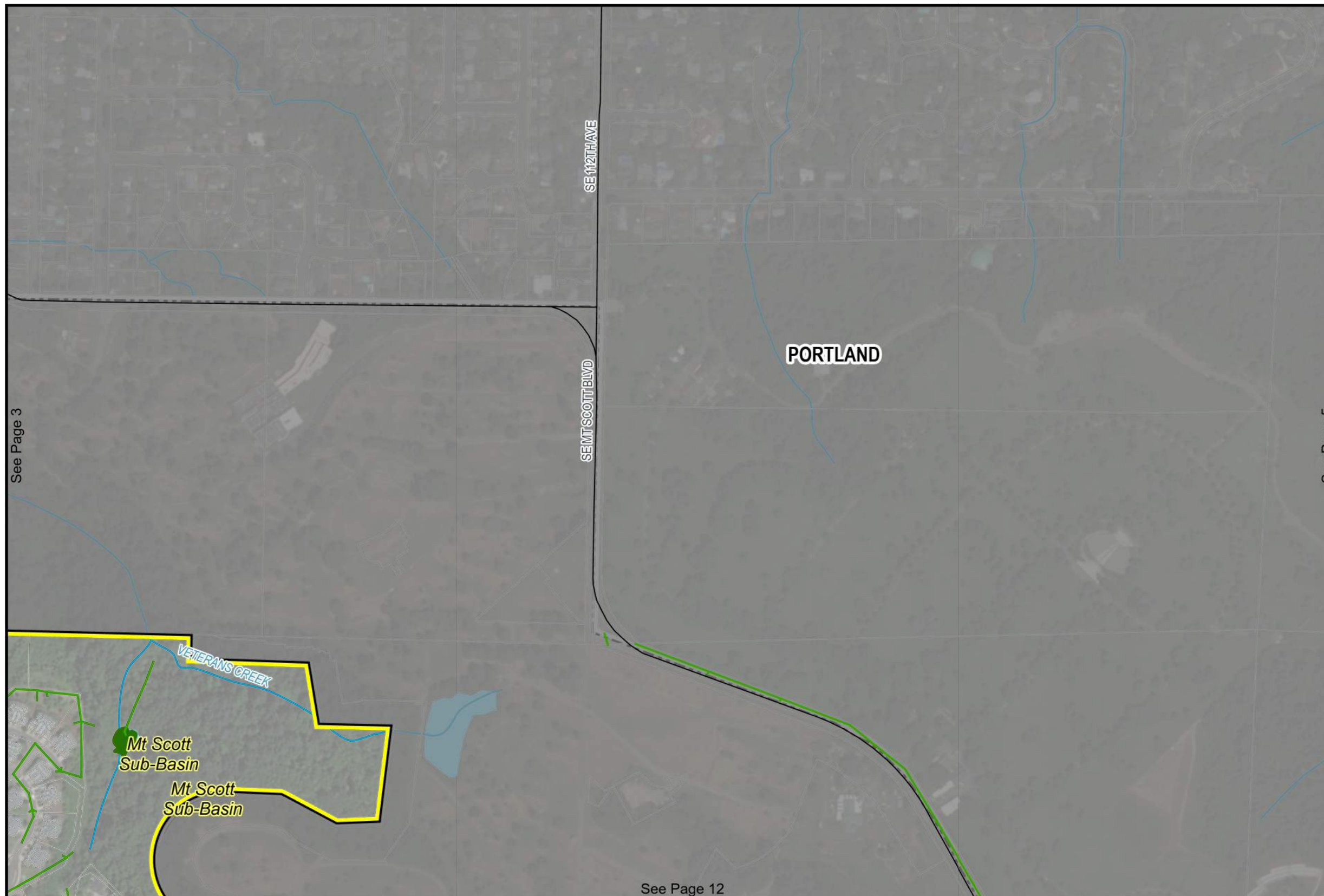
NOTE: BASEMAP DATA IS PROVIDED BY ESRI INC. L:\PROJECT\191001\19109\ICADD\GIS\PROJECTS\KNOWN ISSUES ATLAS\KNOWN ISSUES ATLAS.APRX DATE: 7/1/2020



ATLAS OF KNOWN ISSUES WES SERVICE AREA #2

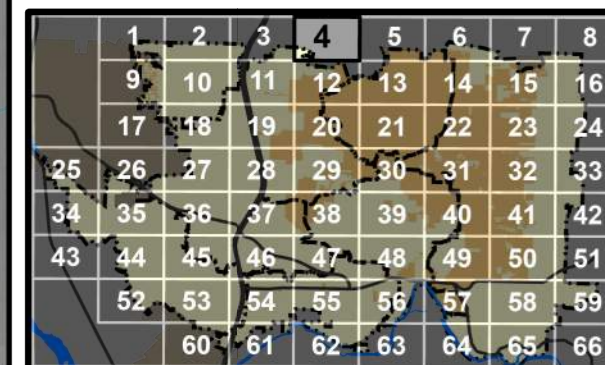
CLACKAMAS WES
STORM SYSTEM MASTER PLAN

CLACKAMAS COUNTY | OREGON




LEGEND

- Study Area Boundary
- City Limits
- Taxlot
- Water Bodies
- Wetlands
- Natural Area
- Park
- School Lands
- Streams
- Railroads
- School
- City Hall
- Storm System**
- Vegetated Storm Facility
- Storm Sewer Pipe
- Known Issue
- Trails**
- Regional Trails
- Community Trails
- Local Trails
- Roads**
- Highway
- Highway Ramp
- Arterials
- Major Roads



DISCLAIMER: THE INFORMATION SHOWN IN THIS MAP IS ASSEMBLED GIS DATA CREATED AND ACQUIRED BY OTAK INC. THIS DATA IS NOT TO SURVEY ACCURACY AND IS MEANT FOR PLANNING PURPOSES ONLY.

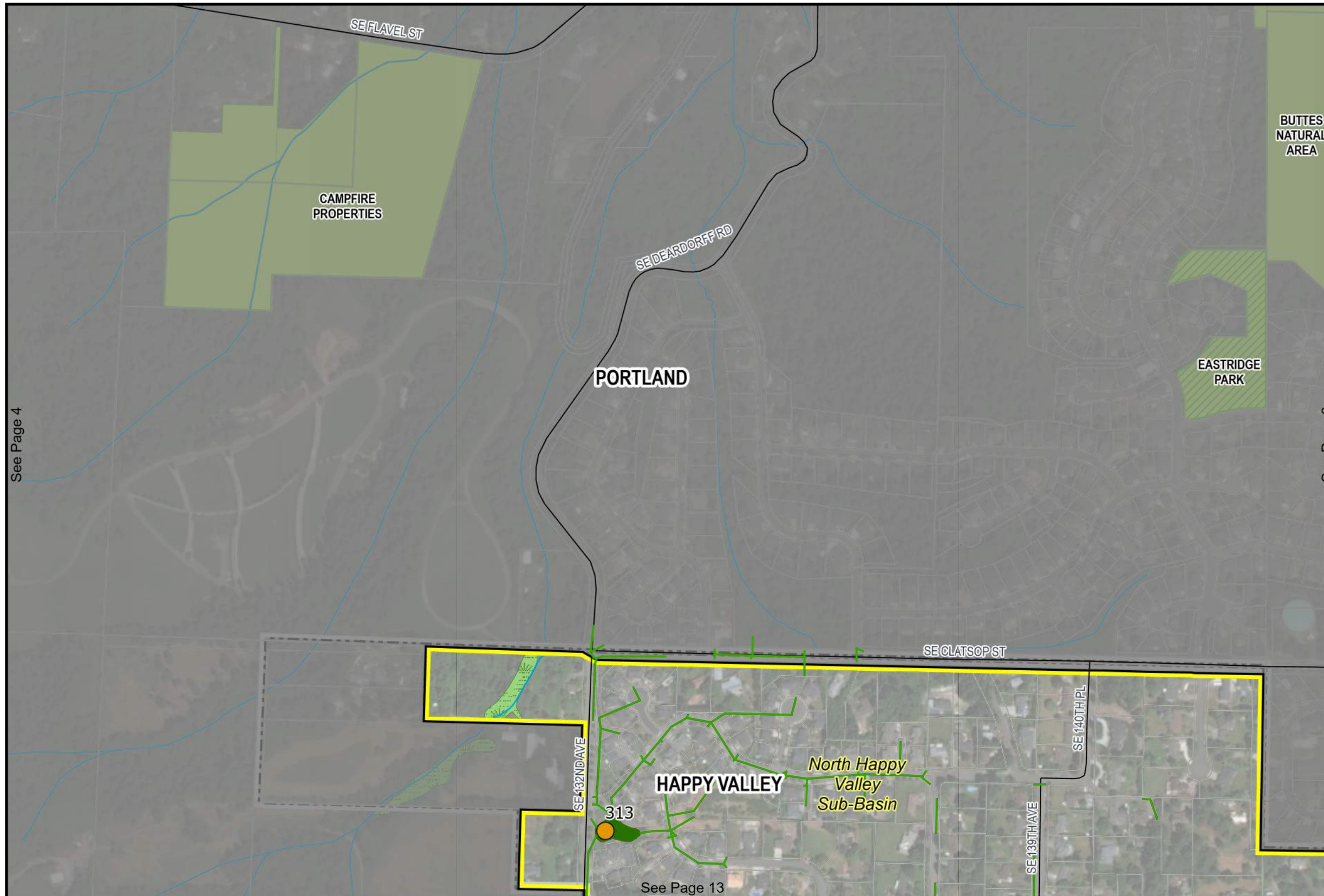
NOTE: BASEMAP DATA IS PROVIDED BY ESRI INC. L:\PROJECT\191001\19109\CADD\GIS\PROJECTS\KNOWN ISSUES ATLAS\KNOWN ISSUES ATLAS.APRX DATE: 7/1/2020



ATLAS OF KNOWN ISSUES WES SERVICE AREA #2

CLACKAMAS WES
STORM SYSTEM MASTER PLAN

CLACKAMAS COUNTY | OREGON




LEGEND

- Study Area Boundary
- City Limits
- Taxlot
- Water Bodies
- Wetlands
- Natural Area
- Park
- School Lands
- Streams
- Railroads
- School
- City Hall
- Storm System
- Vegetated Storm Facility
- Storm Sewer Pipe
- Known Issue
- Trails
- Regional Trails
- Community Trails
- Local Trails
- Roads
- Highway
- Highway Ramp
- Arterials
- Major Roads

1	2	3	4	5	6	7	8
9	10	11	12	13	14	15	16
17	18	19	20	21	22	23	24
25	26	27	28	29	30	31	32
33	34	35	36	37	38	39	40
41	42	43	44	45	46	47	48
49	50	51	52	53	54	55	56
57	58	59	60	61	62	63	64
65	66						

DISCLAIMER: THE INFORMATION SHOWN IN THIS MAP IS ASSEMBLED GIS DATA CREATED AND ACQUIRED BY OTAK INC. THIS DATA IS NOT TO SURVEY ACCURACY AND IS MEANT FOR PLANNING PURPOSES ONLY.

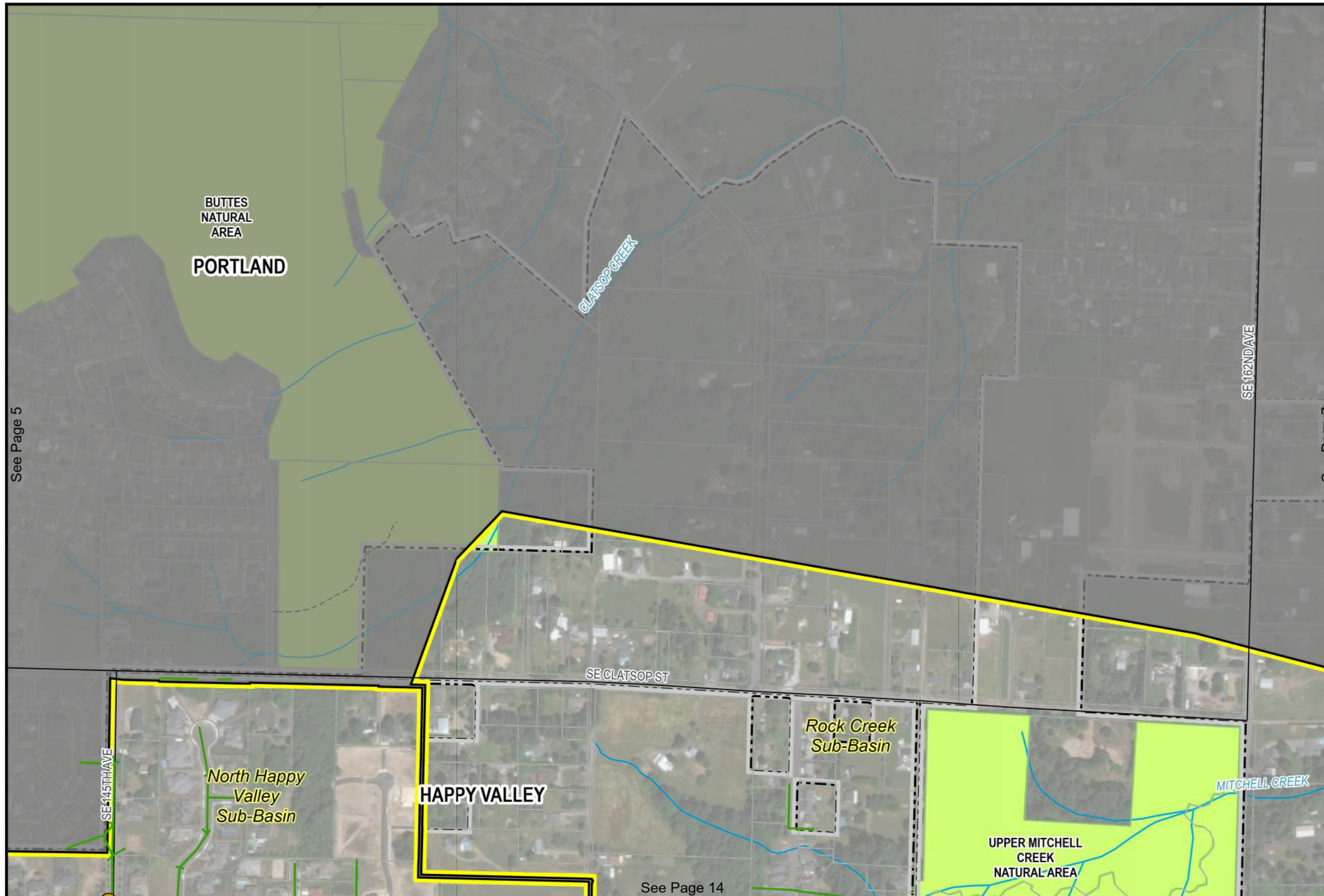
NOTE: BASEMAP DATA IS PROVIDED BY ESRI INC. L:\PROJECT\191001\19109\ICADD\GIS\PROJECTS\KNOWN ISSUES ATLAS\KNOWN ISSUES ATLAS.APRX DATE: 7/1/2020



ATLAS OF KNOWN ISSUES WES SERVICE AREA #2

CLACKAMAS WES
STORM SYSTEM MASTER PLAN

CLACKAMAS COUNTY | OREGON



LEGEND


- Study Area Boundary
- City Limits
- Taxlot
- Water Bodies
- Wetlands
- Natural Area
- Park
- School Lands
- Streams
- Railroads
- School
- City Hall
- Storm System**
- Vegetated Storm Facility
- Storm Sewer Pipe
- Known Issue
- Trails**
- Regional Trails
- Community Trails
- Local Trails
- Roads**
- Highway
- Highway Ramp
- Arterials
- Major Roads

1	2	3	4	5	6	7	8
9	10	11	12	13	14	15	16
17	18	19	20	21	22	23	24
25	26	27	28	29	30	31	32
33	34	35	36	37	38	39	40
41	42	43	44	45	46	47	48
49	50	51	52	53	54	55	56
57	58	59	60	61	62	63	64
65	66						

See Page 5

See Page 7

See Page 14



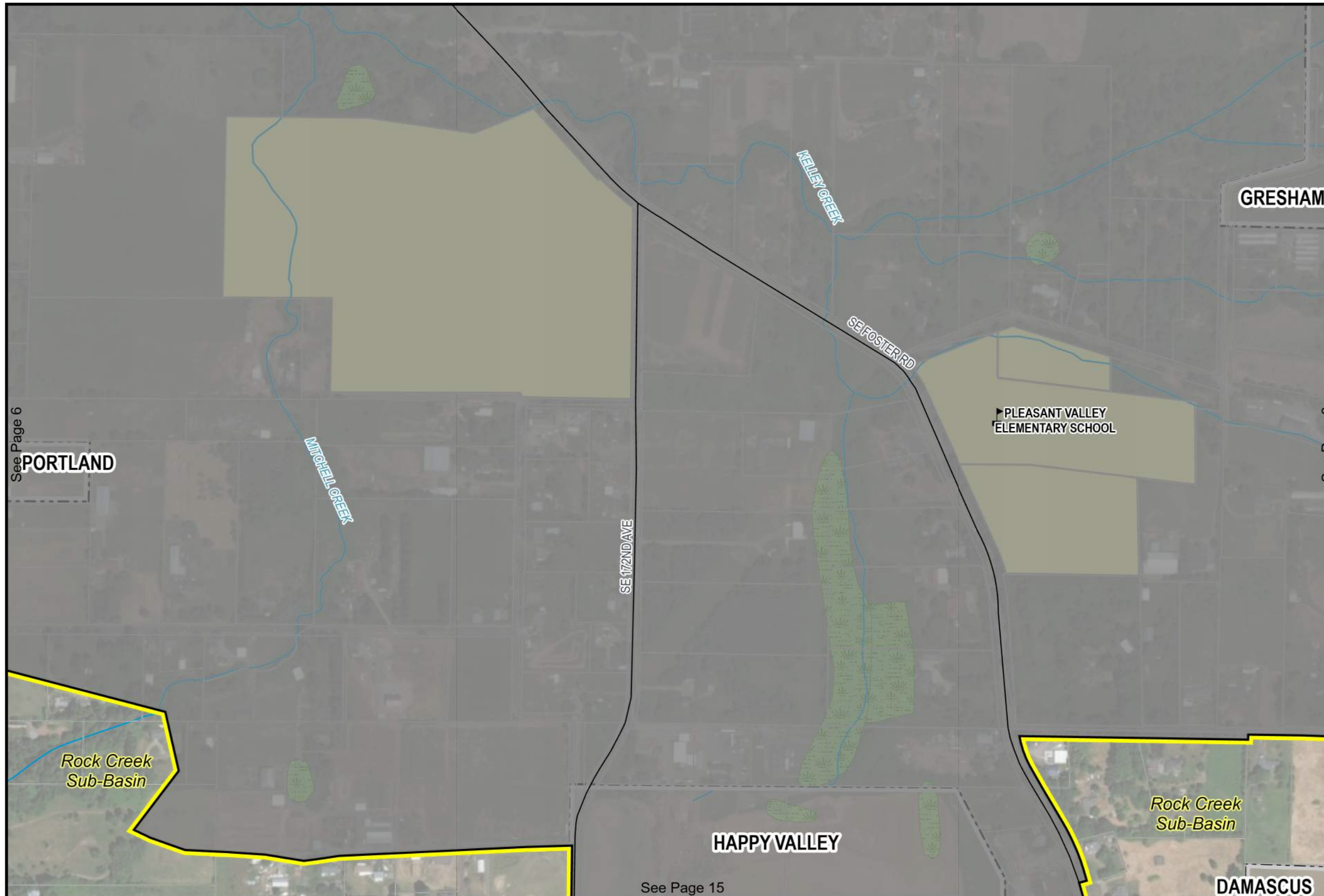
DISCLAIMER: THE INFORMATION SHOWN IN THIS MAP IS ASSEMBLED GIS DATA CREATED AND ACQUIRED BY OTAK INC. THIS DATA IS NOT TO SURVEY ACCURACY AND IS MEANT FOR PLANNING PURPOSES ONLY.

NOTE: BASEMAP DATA IS PROVIDED BY ESRI INC. L:\PROJECT\191001\19109\CADD\GIS\PROJECTS\KNOWN ISSUES ATLAS\KNOWN ISSUES ATLAS.APRX DATE: 7/1/2020

ATLAS OF KNOWN ISSUES WES SERVICE AREA #2

CLACKAMAS WES
STORM SYSTEM MASTER PLAN

CLACKAMAS COUNTY | OREGON



LEGEND


- Study Area Boundary
- City Limits
- Taxlot
- Water Bodies
- Wetlands
- Natural Area
- Park
- School Lands
- Streams
- Railroads
- School
- City Hall
- Storm System**
- Vegetated Storm Facility
- Storm Sewer Pipe
- Known Issue
- Trails**
- Regional Trails
- Community Trails
- Local Trails
- Roads**
- Highway
- Highway Ramp
- Arterials
- Major Roads

1	2	3	4	5	6	7	8
9	10	11	12	13	14	15	16
17	18	19	20	21	22	23	24
25	26	27	28	29	30	31	32
33	34	35	36	37	38	39	40
41	42	43	44	45	46	47	48
49	50	51	52	53	54	55	56
57	58	59	60	61	62	63	64
65	66						

See Page 6

See Page 8

See Page 15



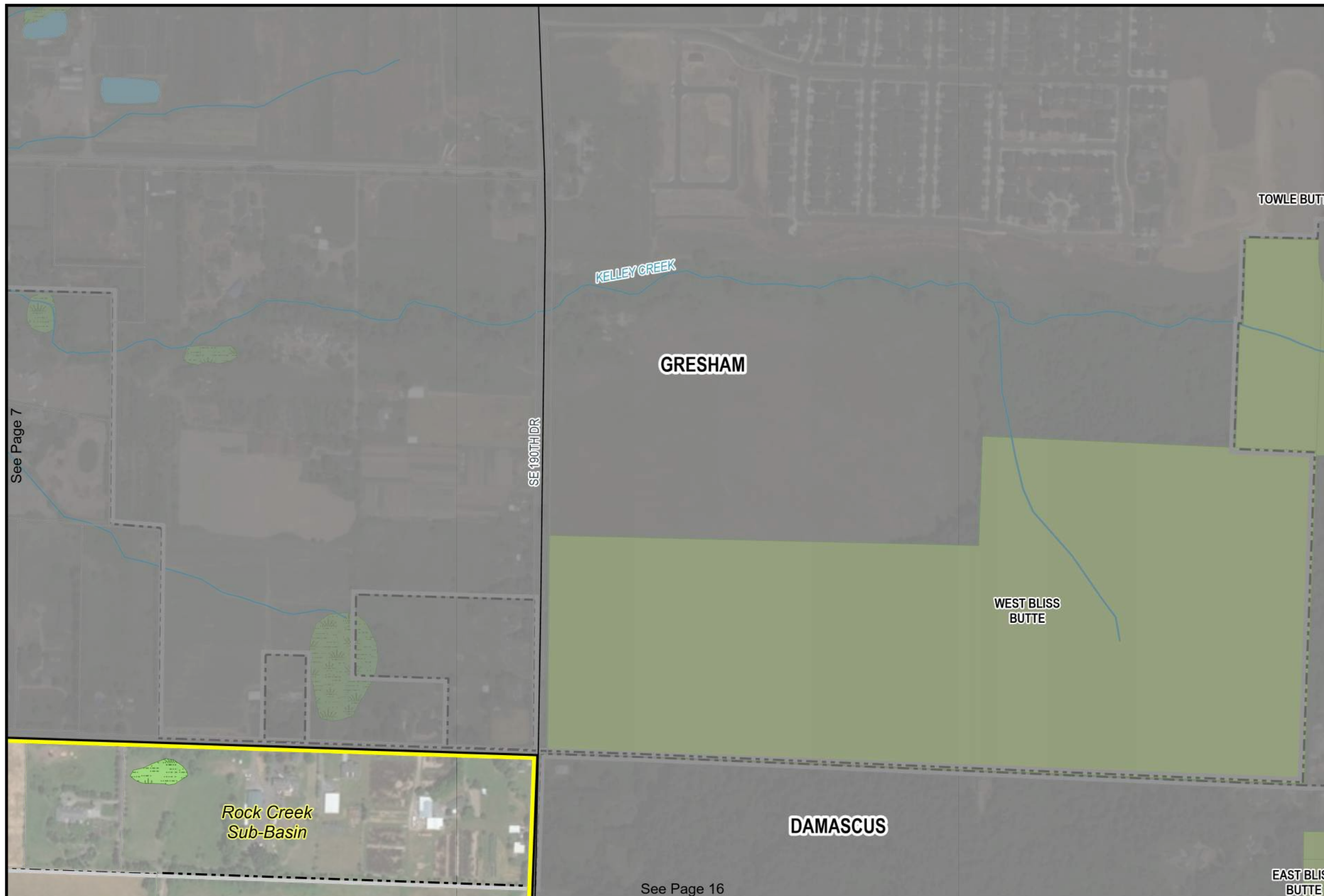
DISCLAIMER: THE INFORMATION SHOWN IN THIS MAP IS ASSEMBLED GIS DATA CREATED AND ACQUIRED BY OTAK INC. THIS DATA IS NOT TO SURVEY ACCURACY AND IS MEANT FOR PLANNING PURPOSES ONLY.

NOTE: BASEMAP DATA IS PROVIDED BY ESRI INC. L:\PROJECT\191001\19109\CADD\GIS\PROJECTS\KNOWN ISSUES ATLAS\KNOWN ISSUES ATLAS.APRX DATE: 7/1/2020

ATLAS OF KNOWN ISSUES WES SERVICE AREA #2

CLACKAMAS WES
STORM SYSTEM MASTER PLAN

CLACKAMAS COUNTY | OREGON



LEGEND

- Study Area Boundary
- City Limits
- Taxlot
- Water Bodies
- Wetlands
- Natural Area
- Park
- School Lands
- Streams
- Railroads
- School
- City Hall
- Storm System**
- Vegetated Storm Facility
- Storm Sewer Pipe
- Known Issue
- Trails**
- Regional Trails
- Community Trails
- Local Trails
- Roads**
- Highway
- Highway Ramp
- Arterials
- Major Roads

See Page 7

SE 190TH DR

TOWLE/BUTTE

KELLEY CREEK

GRESHAM

WEST BLISS BUTTE

DAMASCUS

EAST BLISS BUTTE


Rock Creek Sub-Basin

See Page 16

1	2	3	4	5	6	7	8
9	10	11	12	13	14	15	16
17	18	19	20	21	22	23	24
25	26	27	28	29	30	31	32
33	34	35	36	37	38	39	40
41	42	43	44	45	46	47	48
49	50	51	52	53	54	55	56
57	58	59	60	61	62	63	64
65	66						

DISCLAIMER: THE INFORMATION SHOWN IN THIS MAP IS ASSEMBLED GIS DATA CREATED AND ACQUIRED BY OTAK INC. THIS DATA IS NOT TO SURVEY ACCURACY AND IS MEANT FOR PLANNING PURPOSES ONLY.

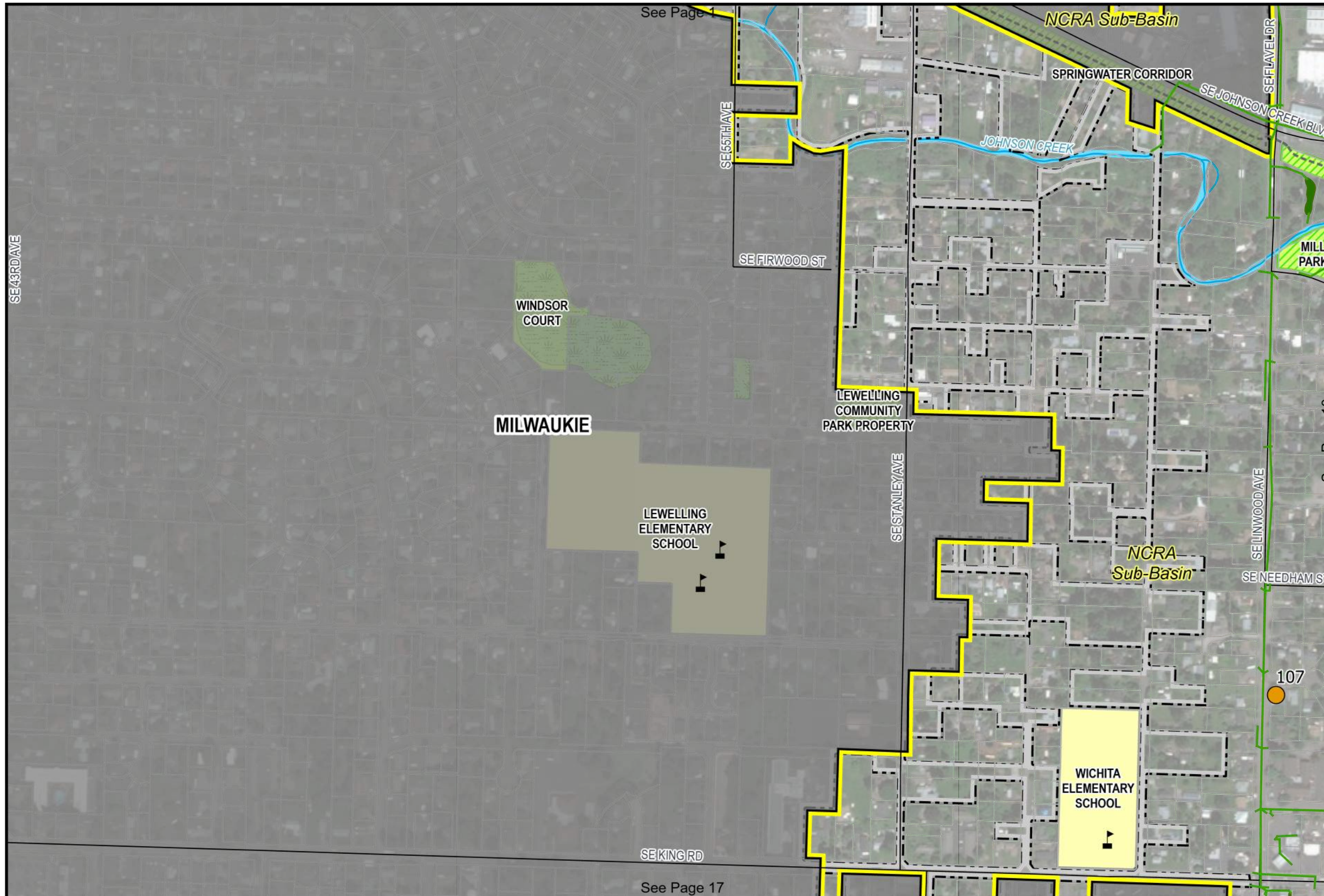
NOTE: BASEMAP DATA IS PROVIDED BY ESRI INC. L:\PROJECT\191001\19109\CADD\GIS\PROJECTS\KNOWN ISSUES ATLAS\KNOWN ISSUES ATLAS.APRX DATE: 7/1/2020



ATLAS OF KNOWN ISSUES WES SERVICE AREA #2

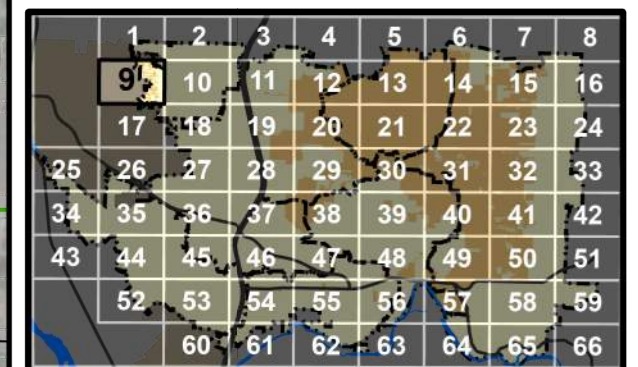
CLACKAMAS WES
STORM SYSTEM MASTER PLAN

CLACKAMAS COUNTY | OREGON




LEGEND

- Study Area Boundary
- City Limits
- Taxlot
- Water Bodies
- Wetlands
- Natural Area
- Park
- School Lands
- Streams
- Railroads
- School
- City Hall
- Storm System
- Vegetated Storm Facility
- Storm Sewer Pipe
- Known Issue
- Trails
- Regional Trails
- Community Trails
- Local Trails
- Roads
- Highway
- Highway Ramp
- Arterials
- Major Roads



DISCLAIMER: THE INFORMATION SHOWN IN THIS MAP IS ASSEMBLED GIS DATA CREATED AND ACQUIRED BY OTAK INC. THIS DATA IS NOT TO SURVEY ACCURACY AND IS MEANT FOR PLANNING PURPOSES ONLY.

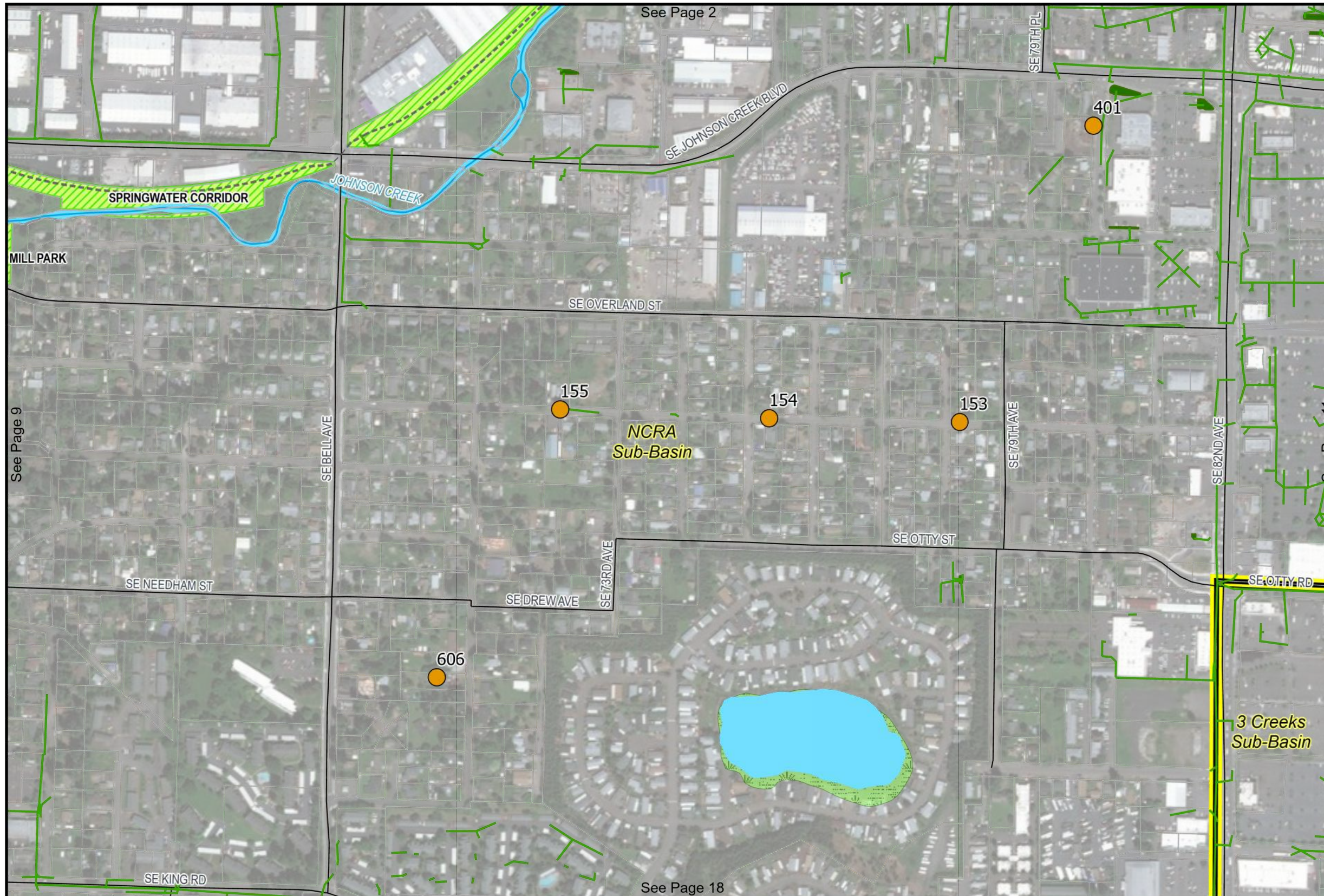
NOTE: BASEMAP DATA IS PROVIDED BY ESRI INC. L:\PROJECT\191001\19109\CADD\GIS\PROJECTS\KNOWN ISSUES ATLAS\KNOWN ISSUES ATLAS.APRX DATE: 7/1/2020



ATLAS OF KNOWN ISSUES WES SERVICE AREA #2

CLACKAMAS WES
STORM SYSTEM MASTER PLAN

CLACKAMAS COUNTY | OREGON




- LEGEND**
- Study Area Boundary
 - City Limits
 - Taxlot
 - Water Bodies
 - Wetlands
 - Natural Area
 - Park
 - School Lands
 - Streams
 - Railroads
 - School
 - City Hall
 - Storm System**
 - Vegetated Storm Facility
 - Storm Sewer Pipe
 - Known Issue
 - Trails**
 - Regional Trails
 - Community Trails
 - Local Trails
 - Roads**
 - Highway
 - Highway Ramp
 - Arterials
 - Major Roads

1	2	3	4	5	6	7	8
9	10	11	12	13	14	15	16
17	18	19	20	21	22	23	24
25	26	27	28	29	30	31	32
33	34	35	36	37	38	39	40
41	42	43	44	45	46	47	48
49	50	51	52	53	54	55	56
57	58	59	60	61	62	63	64
65	66						

DISCLAIMER: THE INFORMATION SHOWN IN THIS MAP IS ASSEMBLED GIS DATA CREATED AND ACQUIRED BY OTAK INC. THIS DATA IS NOT TO SURVEY ACCURACY AND IS MEANT FOR PLANNING PURPOSES ONLY.

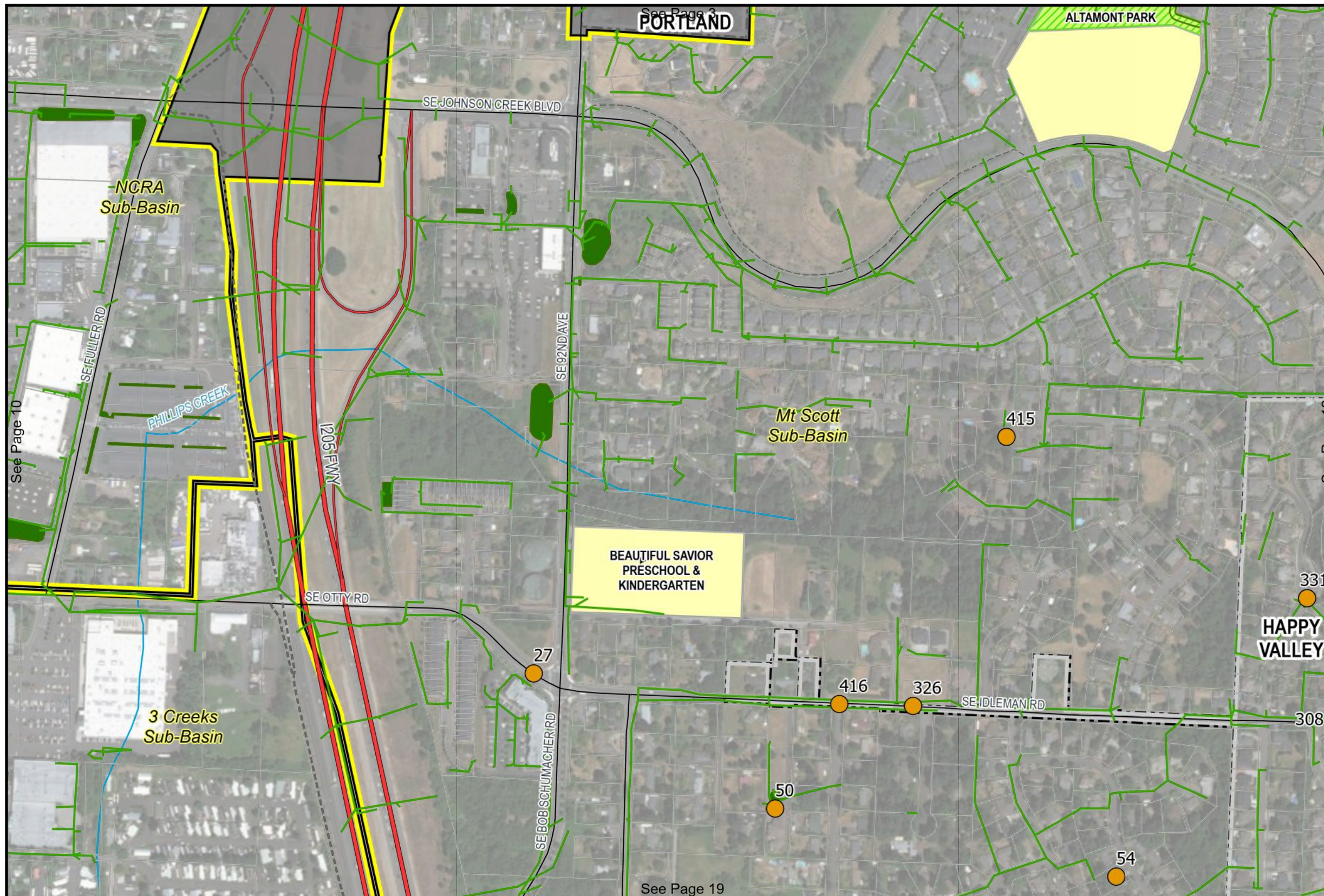
NOTE: BASEMAP DATA IS PROVIDED BY ESRI INC. L:\PROJECT\191001\19109\CADD\GIS\PROJECTS\KNOWN ISSUES ATLAS\KNOWN ISSUES ATLAS.APRX DATE: 7/1/2020



ATLAS OF KNOWN ISSUES WES SERVICE AREA #2

CLACKAMAS WES
STORM SYSTEM MASTER PLAN

CLACKAMAS COUNTY | OREGON



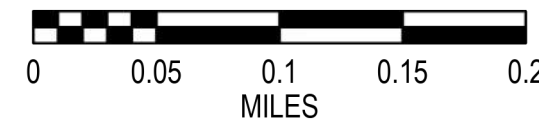

LEGEND

- Study Area Boundary
- City Limits
- Taxlot
- Water Bodies
- Wetlands
- Natural Area
- Park
- School Lands
- Streams
- Railroads
- School
- City Hall
- Storm System
- Vegetated Storm Facility
- Storm Sewer Pipe
- Known Issue
- Trails
- Regional Trails
- Community Trails
- Local Trails
- Roads
- Highway
- Highway Ramp
- Arterials
- Major Roads

1	2	3	4	5	6	7	8
9	10	11	12	13	14	15	16
17	18	19	20	21	22	23	24
25	26	27	28	29	30	31	32
33	34	35	36	37	38	39	40
41	42	43	44	45	46	47	48
49	50	51	52	53	54	55	56
57	58	59	60	61	62	63	64
65	66						

DISCLAIMER: THE INFORMATION SHOWN IN THIS MAP IS ASSEMBLED GIS DATA CREATED AND ACQUIRED BY OTAK INC. THIS DATA IS NOT TO SURVEY ACCURACY AND IS MEANT FOR PLANNING PURPOSES ONLY.

NOTE: BASEMAP DATA IS PROVIDED BY ESRI INC. L:\PROJECT\191001\19109\ICADD\GIS\PROJECTS\KNOWN ISSUES ATLAS\KNOWN ISSUES ATLAS.APRX DATE: 7/1/2020



See Page 4

ATLAS OF KNOWN ISSUES WES SERVICE AREA #2

CLACKAMAS WES STORM SYSTEM MASTER PLAN

CLACKAMAS COUNTY | OREGON



LEGEND

- Study Area Boundary
- City Limits
- Taxlot
- Water Bodies
- Wetlands
- Natural Area
- Park
- School Lands
- Streams
- Railroads
- School
- City Hall
- Storm System
- Vegetated Storm Facility
- Storm Sewer Pipe
- Known Issue
- Trails
- Regional Trails
- Community Trails
- Local Trails
- Roads
- Highway
- Highway Ramp
- Arterials
- Major Roads

See Page 11


See Page 13

See Page 20

1	2	3	4	5	6	7	8
9	10	11	12	13	14	15	16
17	18	19	20	21	22	23	24
25	26	27	28	29	30	31	32
33	34	35	36	37	38	39	40
41	42	43	44	45	46	47	48
49	50	51	52	53	54	55	56
57	58	59	60	61	62	63	64
65	66						

DISCLAIMER: THE INFORMATION SHOWN IN THIS MAP IS ASSEMBLED GIS DATA CREATED AND ACQUIRED BY OTAK INC. THIS DATA IS NOT TO SURVEY ACCURACY AND IS MEANT FOR PLANNING PURPOSES ONLY.

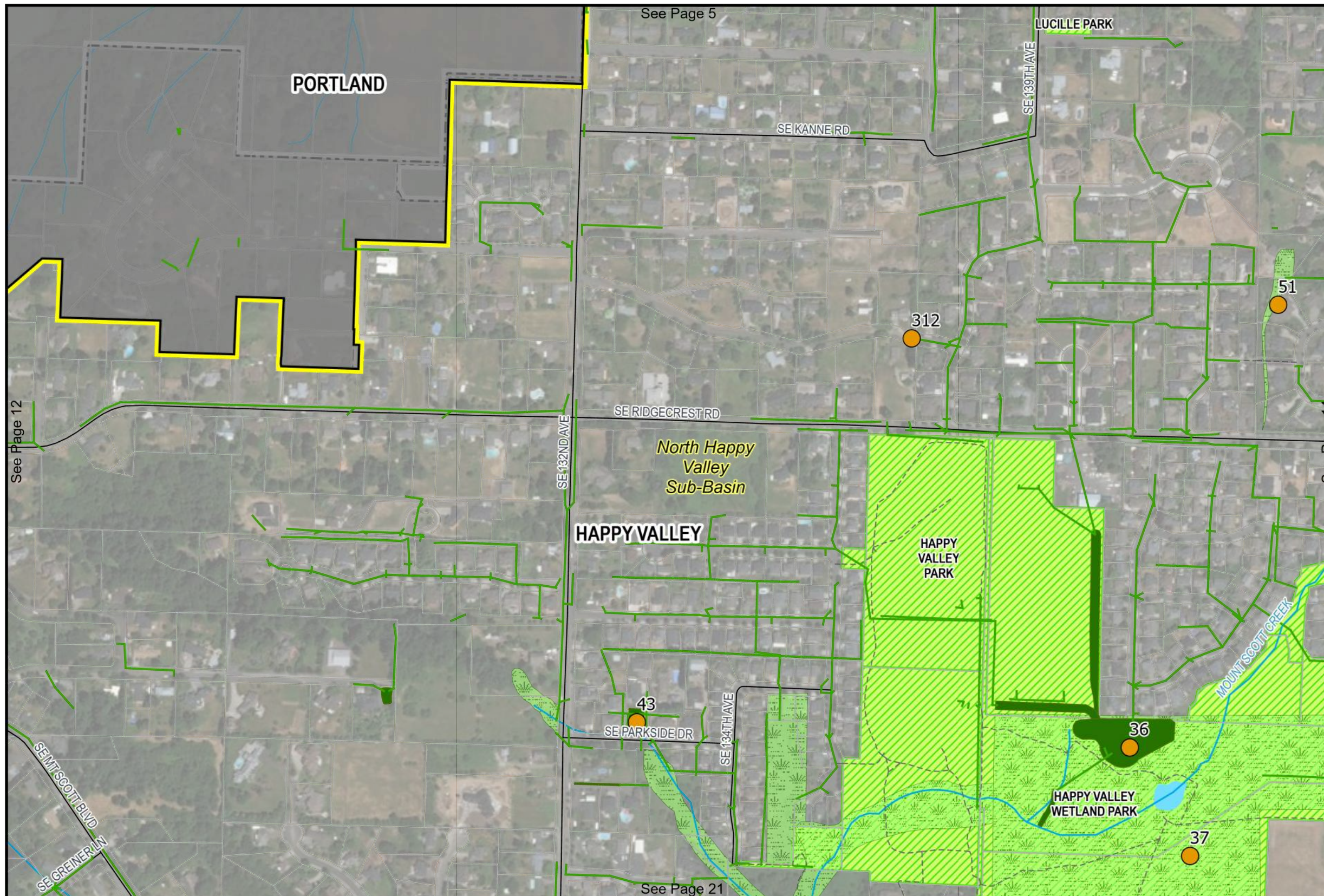
NOTE: BASEMAP DATA IS PROVIDED BY ESRI INC. L:\PROJECT\191001\19109\CADD\GIS\PROJECTS\KNOWN ISSUES ATLAS\KNOWN ISSUES ATLAS.APRX DATE: 7/1/2020



ATLAS OF KNOWN ISSUES WES SERVICE AREA #2

CLACKAMAS WES
STORM SYSTEM MASTER PLAN

CLACKAMAS COUNTY | OREGON



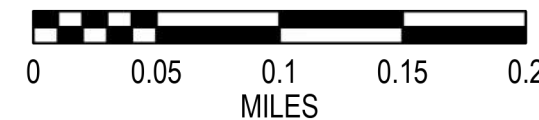

LEGEND

- Study Area Boundary
- City Limits
- Taxlot
- Water Bodies
- Wetlands
- Natural Area
- Park
- School Lands
- Streams
- Railroads
- School
- City Hall
- Storm System**
- Vegetated Storm Facility
- Storm Sewer Pipe
- Known Issue
- Trails**
- Regional Trails
- Community Trails
- Local Trails
- Roads**
- Highway
- Highway Ramp
- Arterials
- Major Roads

1	2	3	4	5	6	7	8
9	10	11	12	13	14	15	16
17	18	19	20	21	22	23	24
25	26	27	28	29	30	31	32
33	34	35	36	37	38	39	40
41	42	43	44	45	46	47	48
49	50	51	52	53	54	55	56
57	58	59	60	61	62	63	64
65	66						

DISCLAIMER: THE INFORMATION SHOWN IN THIS MAP IS ASSEMBLED GIS DATA CREATED AND ACQUIRED BY OTAK INC. THIS DATA IS NOT TO SURVEY ACCURACY AND IS MEANT FOR PLANNING PURPOSES ONLY.

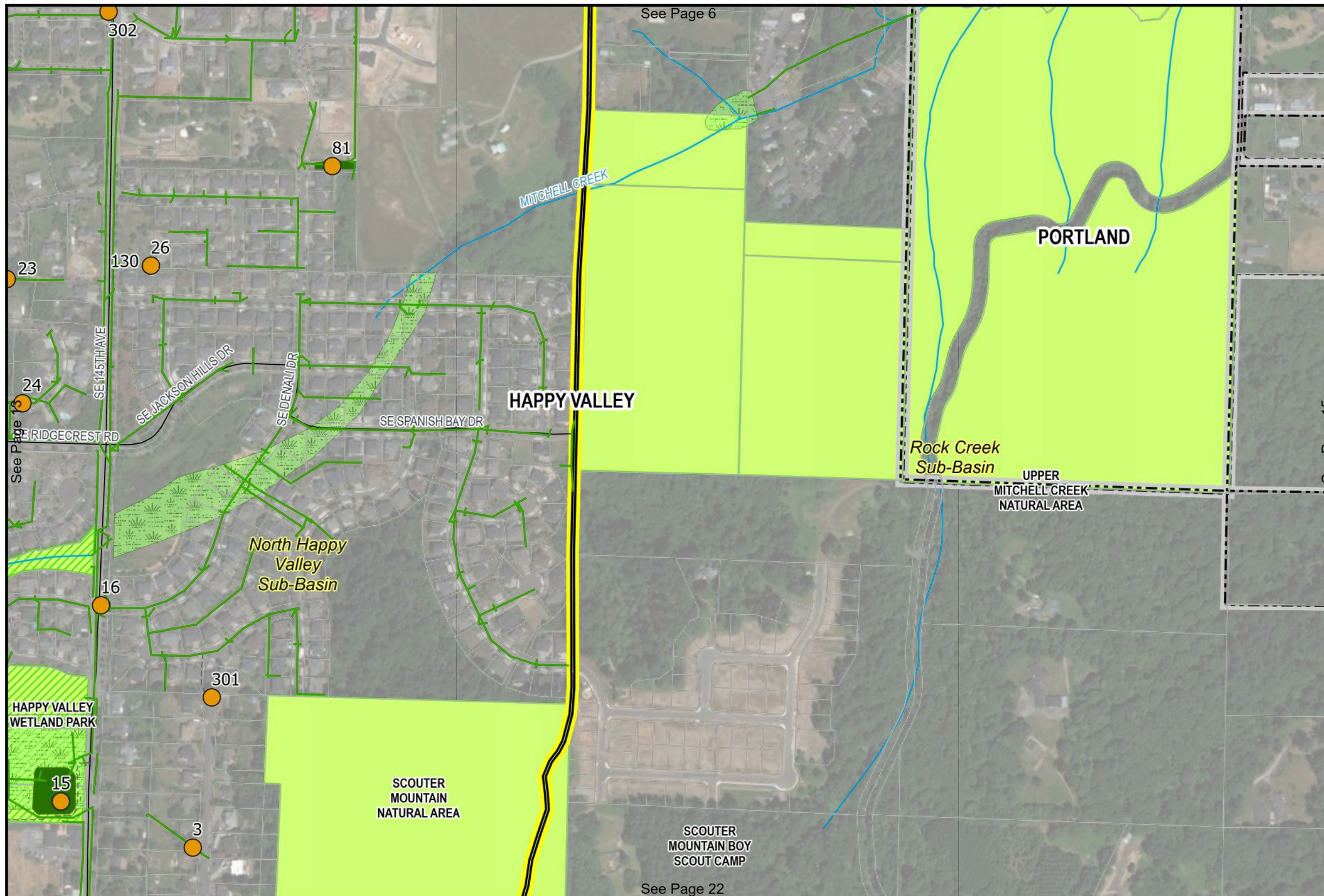
NOTE: BASEMAP DATA IS PROVIDED BY ESRI INC. L:\PROJECT\191001\19109\ICADD\GIS\PROJECTS\KNOWN ISSUES ATLAS\KNOWN ISSUES ATLAS.APRX DATE: 7/1/2020



ATLAS OF KNOWN ISSUES WES SERVICE AREA #2

CLACKAMAS WES
STORM SYSTEM MASTER PLAN

CLACKAMAS COUNTY | OREGON



LEGEND

- Study Area Boundary
- City Limits
- Taxlot
- Water Bodies
- Wetlands
- Natural Area
- Park
- School Lands
- Streams
- Railroads
- School
- City Hall
- Storm System**
- Vegetated Storm Facility
- Storm Sewer Pipe
- Known Issue
- Trails**
- Regional Trails
- Community Trails
- Local Trails
- Roads**
- Highway
- Highway Ramp
- Arterials
- Major Roads

See Page 15

See Page 13

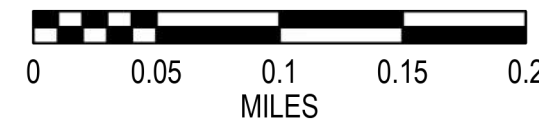

See Page 6

See Page 22

1	2	3	4	5	6	7	8
9	10	11	12	13	14	15	16
17	18	19	20	21	22	23	24
25	26	27	28	29	30	31	32
33	34	35	36	37	38	39	40
41	42	43	44	45	46	47	48
49	50	51	52	53	54	55	56
57	58	59	60	61	62	63	64
65	66						

DISCLAIMER: THE INFORMATION SHOWN IN THIS MAP IS ASSEMBLED GIS DATA CREATED AND ACQUIRED BY OTAK INC. THIS DATA IS NOT TO SURVEY ACCURACY AND IS MEANT FOR PLANNING PURPOSES ONLY.

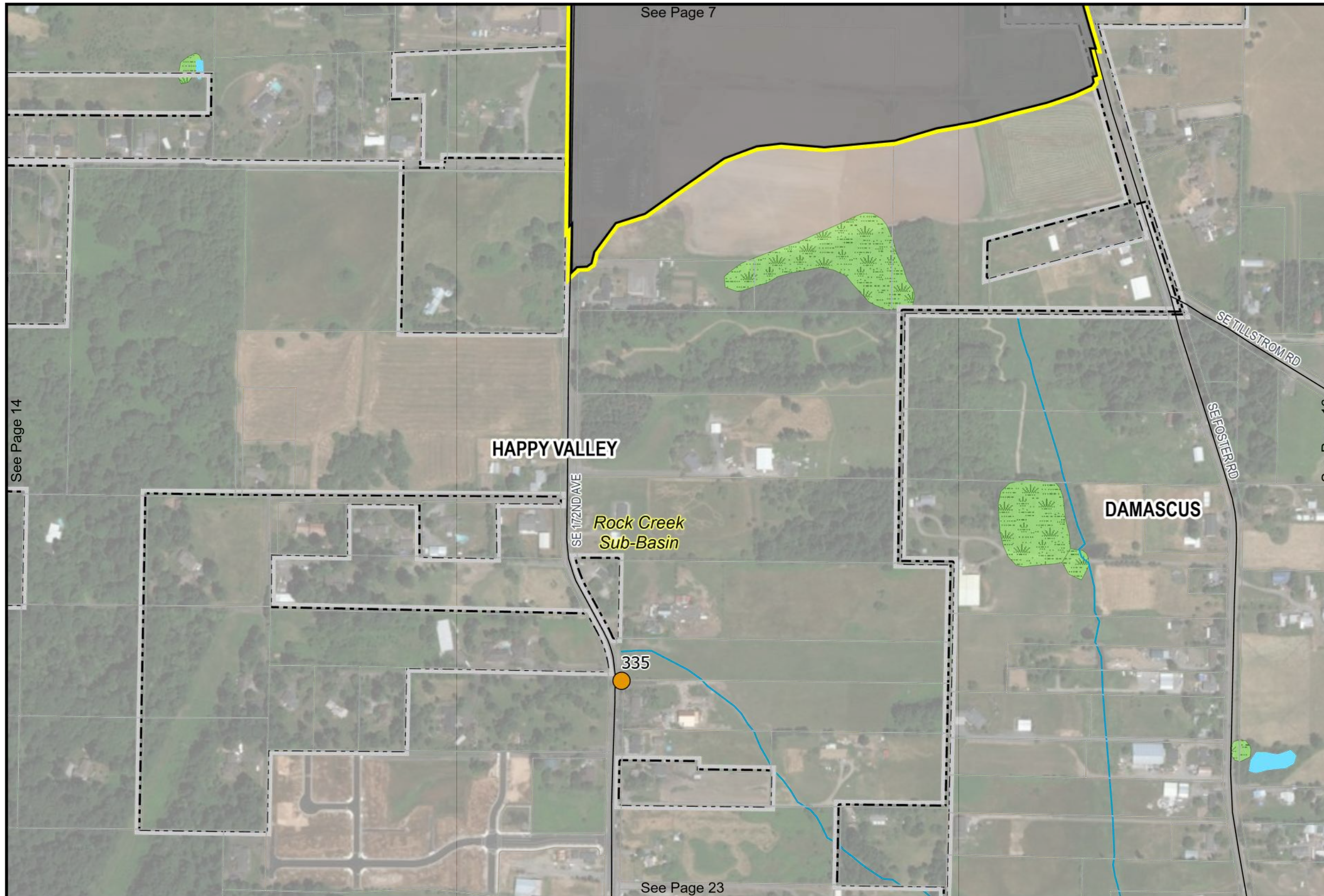
NOTE: BASEMAP DATA IS PROVIDED BY ESRI INC. L:\PROJECT\191001\19109\ICADD\GIS\PROJECTS\KNOWN ISSUES ATLAS\KNOWN ISSUES ATLAS.APRX DATE: 7/1/2020



ATLAS OF KNOWN ISSUES WES SERVICE AREA #2

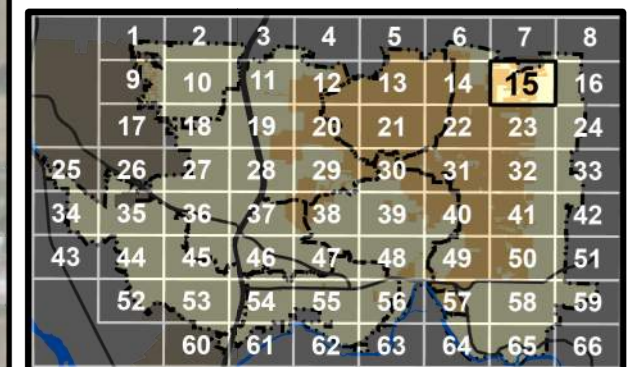
CLACKAMAS WES
STORM SYSTEM MASTER PLAN

CLACKAMAS COUNTY | OREGON




LEGEND

- Study Area Boundary
- City Limits
- Taxlot
- Water Bodies
- Wetlands
- Natural Area
- Park
- School Lands
- Streams
- Railroads
- School
- City Hall
- Storm System**
- Vegetated Storm Facility
- Storm Sewer Pipe
- Known Issue
- Trails**
- Regional Trails
- Community Trails
- Local Trails
- Roads**
- Highway
- Highway Ramp
- Arterials
- Major Roads



DISCLAIMER: THE INFORMATION SHOWN IN THIS MAP IS ASSEMBLED GIS DATA CREATED AND ACQUIRED BY OTAK INC. THIS DATA IS NOT TO SURVEY ACCURACY AND IS MEANT FOR PLANNING PURPOSES ONLY.

NOTE: BASEMAP DATA IS PROVIDED BY ESRI INC. L:\PROJECT\191001\19109\CADD\GIS\PROJECTS\KNOWN ISSUES ATLAS\KNOWN ISSUES ATLAS.APRX DATE: 7/1/2020



ATLAS OF KNOWN ISSUES WES SERVICE AREA #2

CLACKAMAS WES
STORM SYSTEM MASTER PLAN

CLACKAMAS COUNTY | OREGON




LEGEND

- Study Area Boundary
- City Limits
- Taxlot
- Water Bodies
- Wetlands
- Natural Area
- Park
- School Lands
- Streams
- Railroads
- School
- City Hall
- Storm System**
- Vegetated Storm Facility
- Storm Sewer Pipe
- Known Issue
- Trails**
- Regional Trails
- Community Trails
- Local Trails
- Roads**
- Highway
- Highway Ramp
- Arterials
- Major Roads

	1	2	3	4	5	6	7	8
9	10	11	12	13	14	15	16	
17	18	19	20	21	22	23	24	
25	26	27	28	29	30	31	32	33
34	35	36	37	38	39	40	41	42
43	44	45	46	47	48	49	50	51
52	53	54	55	56	57	58	59	
	60	61	62	63	64	65	66	

DISCLAIMER: THE INFORMATION SHOWN IN THIS MAP IS ASSEMBLED GIS DATA CREATED AND ACQUIRED BY OTAK INC. THIS DATA IS NOT TO SURVEY ACCURACY AND IS MEANT FOR PLANNING PURPOSES ONLY.

NOTE: BASEMAP DATA IS PROVIDED BY ESRI INC.
L:\PROJECT\191001\19109\CADD\GIS\PROJECTS\KNOWN ISSUES ATLAS\KNOWN ISSUES ATLAS.APRX
DATE: 7/1/2020



ATLAS OF KNOWN ISSUES WES SERVICE AREA #2

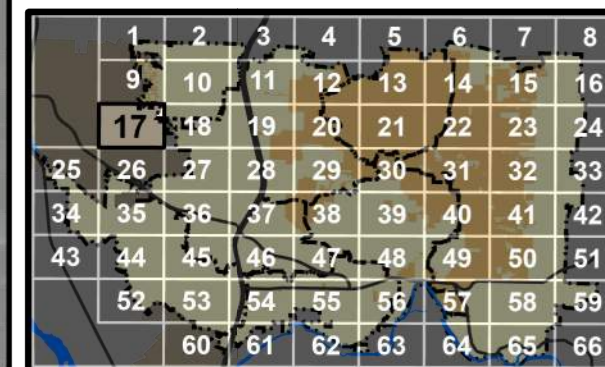
CLACKAMAS WES
STORM SYSTEM MASTER PLAN

CLACKAMAS COUNTY | OREGON




LEGEND

- Study Area Boundary
- City Limits
- Taxlot
- Water Bodies
- Wetlands
- Natural Area
- Park
- School Lands
- Streams
- Railroads
- School
- City Hall
- Storm System**
- Vegetated Storm Facility
- Storm Sewer Pipe
- Known Issue
- Trails**
- Regional Trails
- Community Trails
- Local Trails
- Roads**
- Highway
- Highway Ramp
- Arterials
- Major Roads



DISCLAIMER: THE INFORMATION SHOWN IN THIS MAP IS ASSEMBLED GIS DATA CREATED AND ACQUIRED BY OTAK INC. THIS DATA IS NOT TO SURVEY ACCURACY AND IS MEANT FOR PLANNING PURPOSES ONLY.

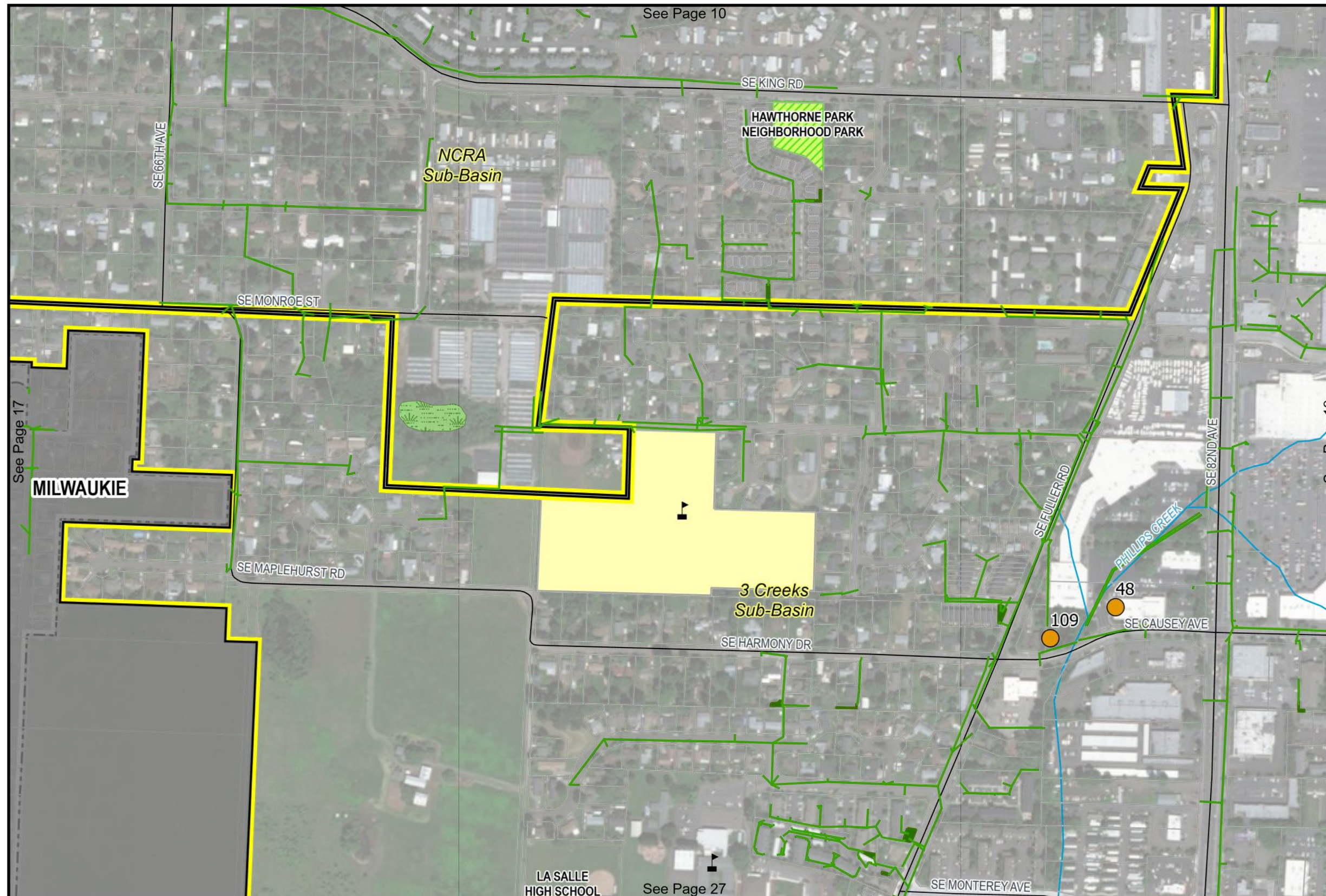
NOTE: BASEMAP DATA IS PROVIDED BY ESRI INC. L:\PROJECT\191001\19109\CADD\GIS\PROJECTS\KNOWN ISSUES ATLAS\KNOWN ISSUES ATLAS.APRX DATE: 7/1/2020



ATLAS OF KNOWN ISSUES WES SERVICE AREA #2

CLACKAMAS WES
STORM SYSTEM MASTER PLAN

CLACKAMAS COUNTY | OREGON




LEGEND

- Study Area Boundary
- City Limits
- Taxlot
- Water Bodies
- Wetlands
- Natural Area
- Park
- School Lands
- Streams
- Railroads
- School
- City Hall
- Storm System**
- Vegetated Storm Facility
- Storm Sewer Pipe
- Known Issue
- Trails**
- Regional Trails
- Community Trails
- Local Trails
- Roads**
- Highway
- Highway Ramp
- Arterials
- Major Roads

1	2	3	4	5	6	7	8
9	10	11	12	13	14	15	16
17	18	19	20	21	22	23	24
25	26	27	28	29	30	31	32
33	34	35	36	37	38	39	40
41	42	43	44	45	46	47	48
49	50	51	52	53	54	55	56
57	58	59	60	61	62	63	64
65	66						

DISCLAIMER: THE INFORMATION SHOWN IN THIS MAP IS ASSEMBLED GIS DATA CREATED AND ACQUIRED BY OTAK INC. THIS DATA IS NOT TO SURVEY ACCURACY AND IS MEANT FOR PLANNING PURPOSES ONLY.

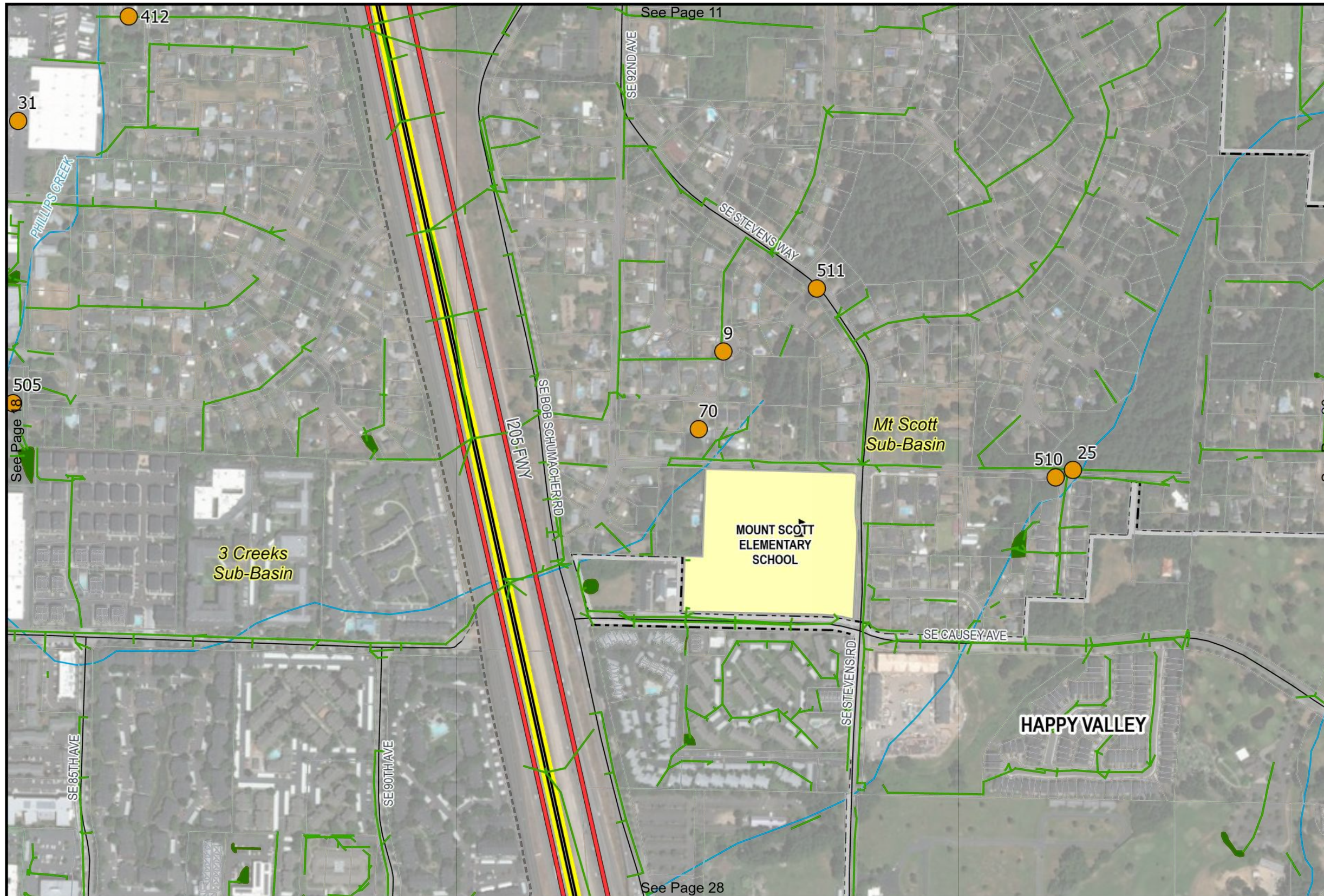
NOTE: BASEMAP DATA IS PROVIDED BY ESRI INC. L:\PROJECT\191001\19109\CADD\GIS\PROJECTS\KNOWN ISSUES ATLAS\KNOWN ISSUES ATLAS.APRX DATE: 7/1/2020



ATLAS OF KNOWN ISSUES WES SERVICE AREA #2

CLACKAMAS WES
STORM SYSTEM MASTER PLAN

CLACKAMAS COUNTY | OREGON




LEGEND

- Study Area Boundary
- City Limits
- Taxlot
- Water Bodies
- Wetlands
- Natural Area
- Park
- School Lands
- Streams
- Railroads
- School
- City Hall
- Storm System**
- Vegetated Storm Facility
- Storm Sewer Pipe
- Known Issue
- Trails**
- Regional Trails
- Community Trails
- Local Trails
- Roads**
- Highway
- Highway Ramp
- Arterials
- Major Roads

1	2	3	4	5	6	7	8
9	10	11	12	13	14	15	16
17	18	19	20	21	22	23	24
25	26	27	28	29	30	31	32
33	34	35	36	37	38	39	40
41	42	43	44	45	46	47	48
49	50	51	52	53	54	55	56
57	58	59	60	61	62	63	64
65	66						

DISCLAIMER: THE INFORMATION SHOWN IN THIS MAP IS ASSEMBLED GIS DATA CREATED AND ACQUIRED BY OTAK INC. THIS DATA IS NOT TO SURVEY ACCURACY AND IS MEANT FOR PLANNING PURPOSES ONLY.

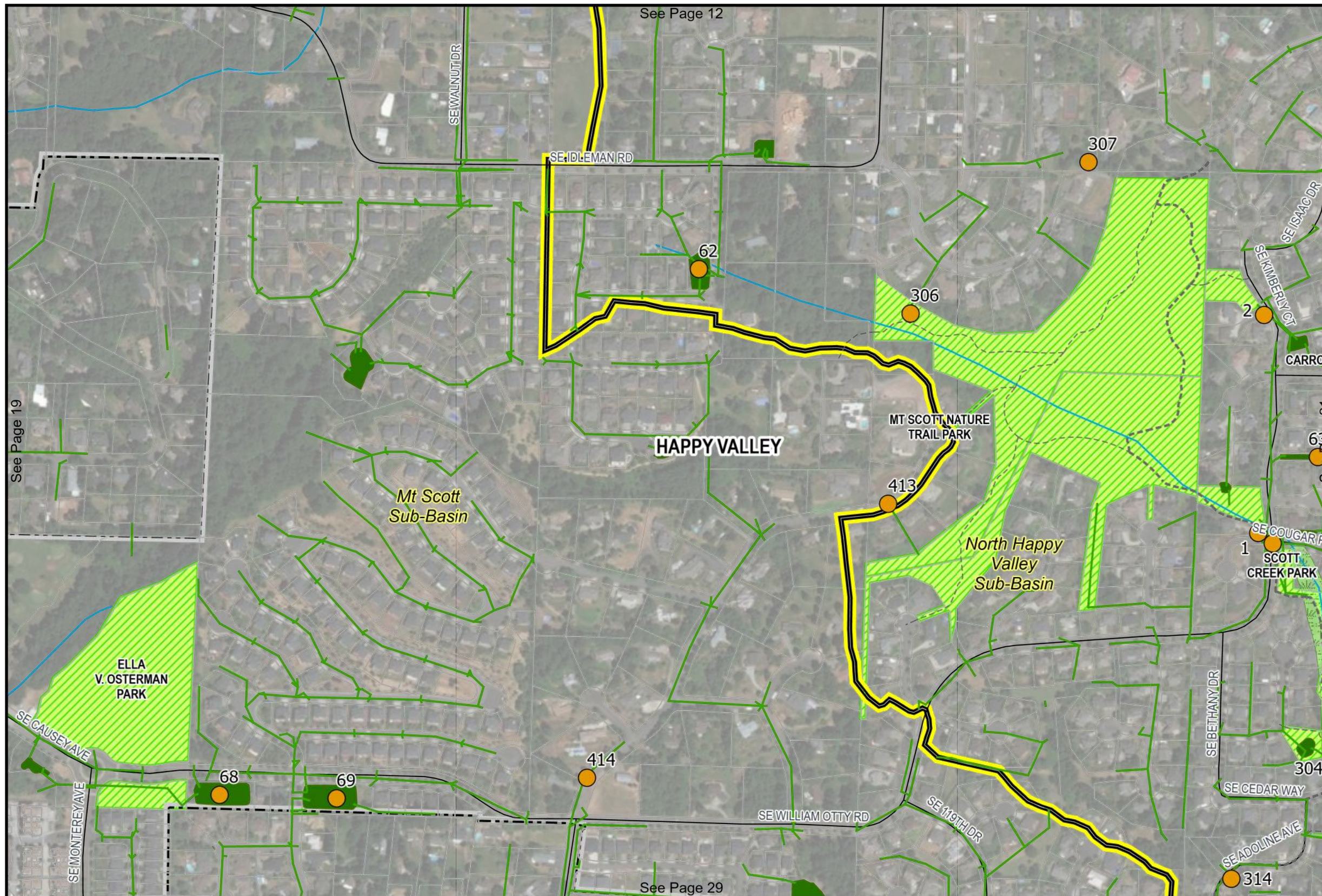
NOTE: BASEMAP DATA IS PROVIDED BY ESRI INC. L:\PROJECT\191001\19109\ICADD\GIS\PROJECTS\KNOWN ISSUES ATLAS\KNOWN ISSUES ATLAS.APRX DATE: 7/1/2020



ATLAS OF KNOWN ISSUES WES SERVICE AREA #2

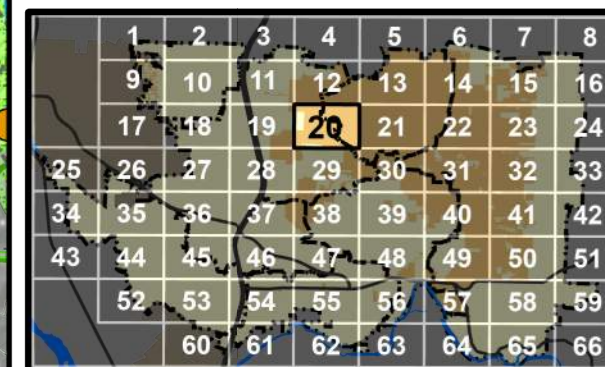
CLACKAMAS WES
STORM SYSTEM MASTER PLAN

CLACKAMAS COUNTY | OREGON



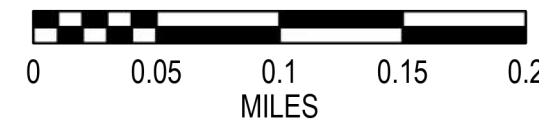

LEGEND

- Study Area Boundary
- City Limits
- Taxlot
- Water Bodies
- Wetlands
- Natural Area
- Park
- School Lands
- Streams
- Railroads
- School
- City Hall
- Storm System**
- Vegetated Storm Facility
- Storm Sewer Pipe
- Known Issue
- Trails**
- Regional Trails
- Community Trails
- Local Trails
- Roads**
- Highway
- Highway Ramp
- Arterials
- Major Roads



DISCLAIMER: THE INFORMATION SHOWN IN THIS MAP IS ASSEMBLED GIS DATA CREATED AND ACQUIRED BY OTAK INC. THIS DATA IS NOT TO SURVEY ACCURACY AND IS MEANT FOR PLANNING PURPOSES ONLY.

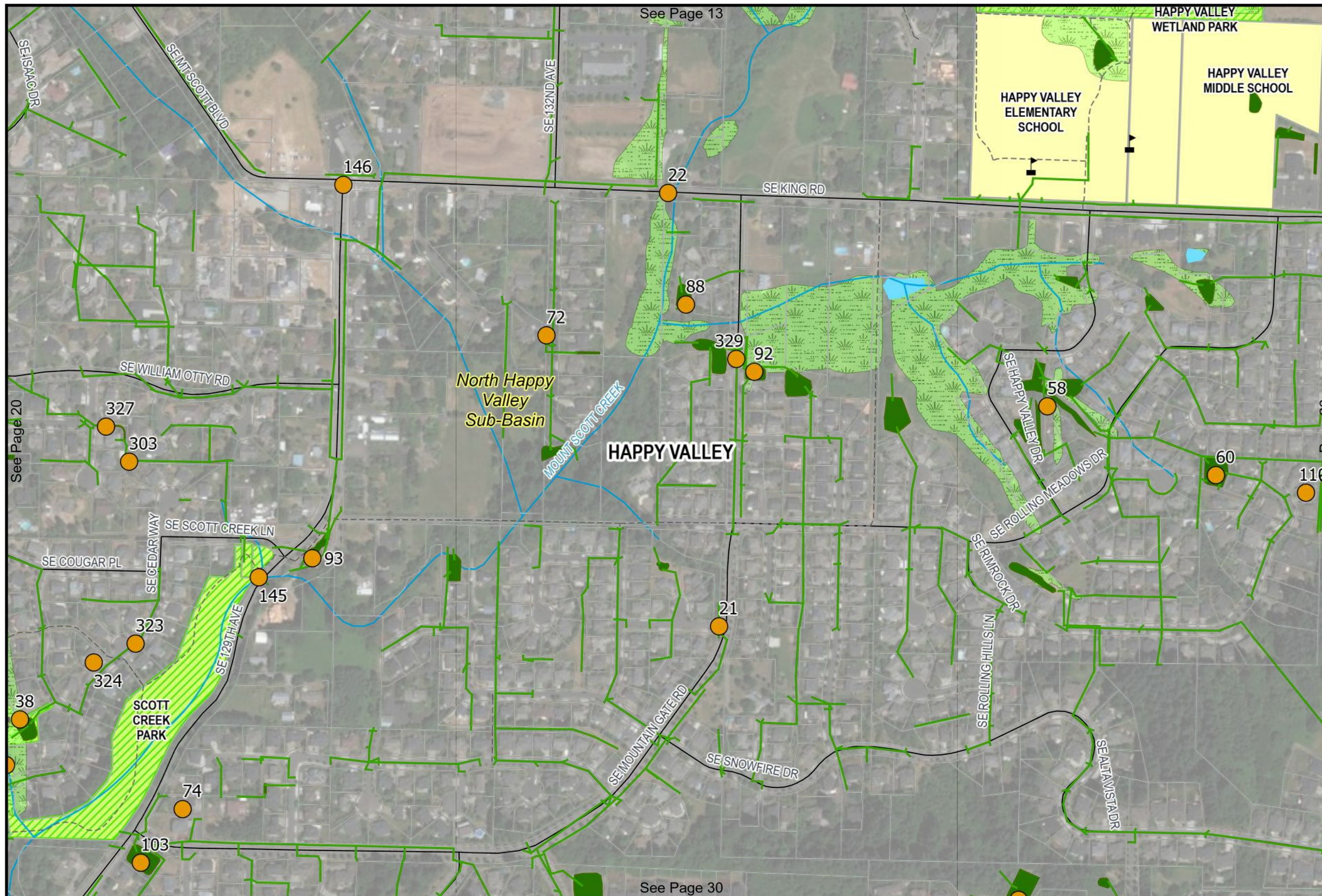
NOTE: BASEMAP DATA IS PROVIDED BY ESRI INC. L:\PROJECT\191001\19109\CADD\GIS\PROJECTS\KNOWN ISSUES ATLAS\KNOWN ISSUES ATLAS.APRX DATE: 7/1/2020



ATLAS OF KNOWN ISSUES WES SERVICE AREA #2

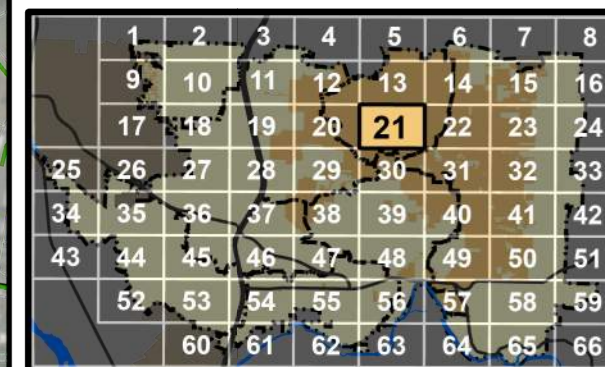
CLACKAMAS WES
STORM SYSTEM MASTER PLAN

CLACKAMAS COUNTY | OREGON



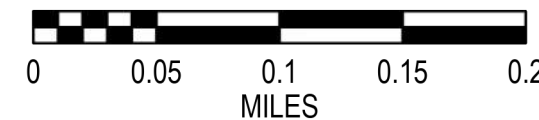

LEGEND

- Study Area Boundary
- City Limits
- Taxlot
- Water Bodies
- Wetlands
- Natural Area
- Park
- School Lands
- Streams
- Railroads
- School
- City Hall
- Storm System**
 - Vegetated Storm Facility
 - Storm Sewer Pipe
 - Known Issue
- Trails**
 - Regional Trails
 - Community Trails
 - Local Trails
- Roads**
 - Highway
 - Highway Ramp
 - Arterials
 - Major Roads



DISCLAIMER: THE INFORMATION SHOWN IN THIS MAP IS ASSEMBLED GIS DATA CREATED AND ACQUIRED BY OTAK INC. THIS DATA IS NOT TO SURVEY ACCURACY AND IS MEANT FOR PLANNING PURPOSES ONLY.

NOTE: BASEMAP DATA IS PROVIDED BY ESRI INC. L:\PROJECT\191001\19109\ICADD\GIS\PROJECTS\KNOWN ISSUES ATLAS\KNOWN ISSUES ATLAS.APRX DATE: 7/1/2020

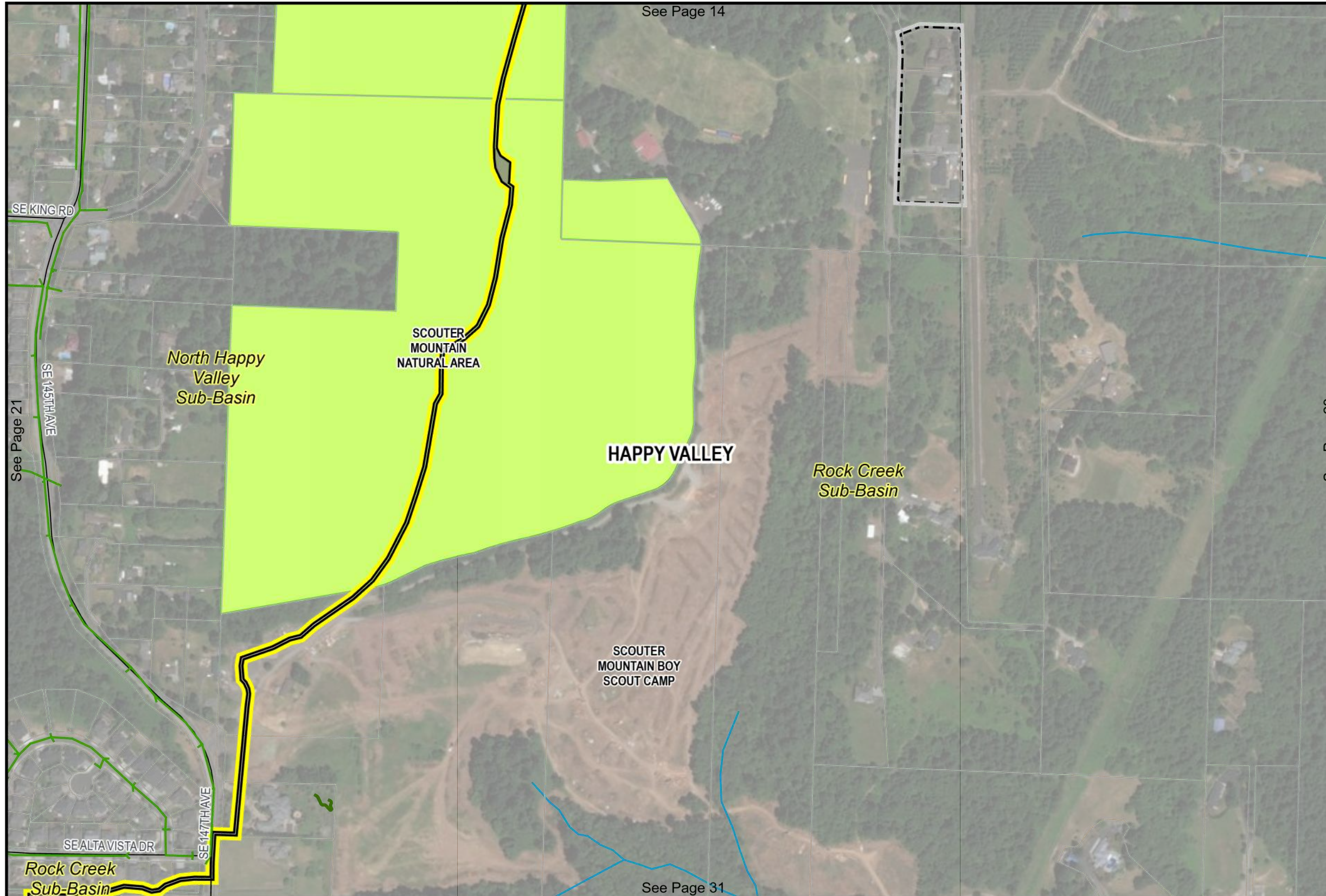


See Page 14

ATLAS OF KNOWN ISSUES WES SERVICE AREA #2

CLACKAMAS WES STORM SYSTEM MASTER PLAN

CLACKAMAS COUNTY | OREGON



See Page 21

See Page 23

LEGEND

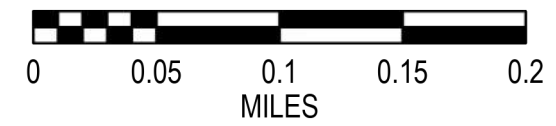

- Study Area Boundary
- City Limits
- Taxlot
- Water Bodies
- Wetlands
- Natural Area
- Park
- School Lands
- Streams
- Railroads
- School
- City Hall
- Storm System**
- Vegetated Storm Facility
- Storm Sewer Pipe
- Known Issue
- Trails**
- Regional Trails
- Community Trails
- Local Trails
- Roads**
- Highway
- Highway Ramp
- Arterials
- Major Roads

1	2	3	4	5	6	7	8
9	10	11	12	13	14	15	16
17	18	19	20	21	22	23	24
25	26	27	28	29	30	31	32
33	34	35	36	37	38	39	40
41	42	43	44	45	46	47	48
49	50	51	52	53	54	55	56
57	58	59	60	61	62	63	64
65	66						

See Page 31

DISCLAIMER: THE INFORMATION SHOWN IN THIS MAP IS ASSEMBLED GIS DATA CREATED AND ACQUIRED BY OTAK INC. THIS DATA IS NOT TO SURVEY ACCURACY AND IS MEANT FOR PLANNING PURPOSES ONLY.

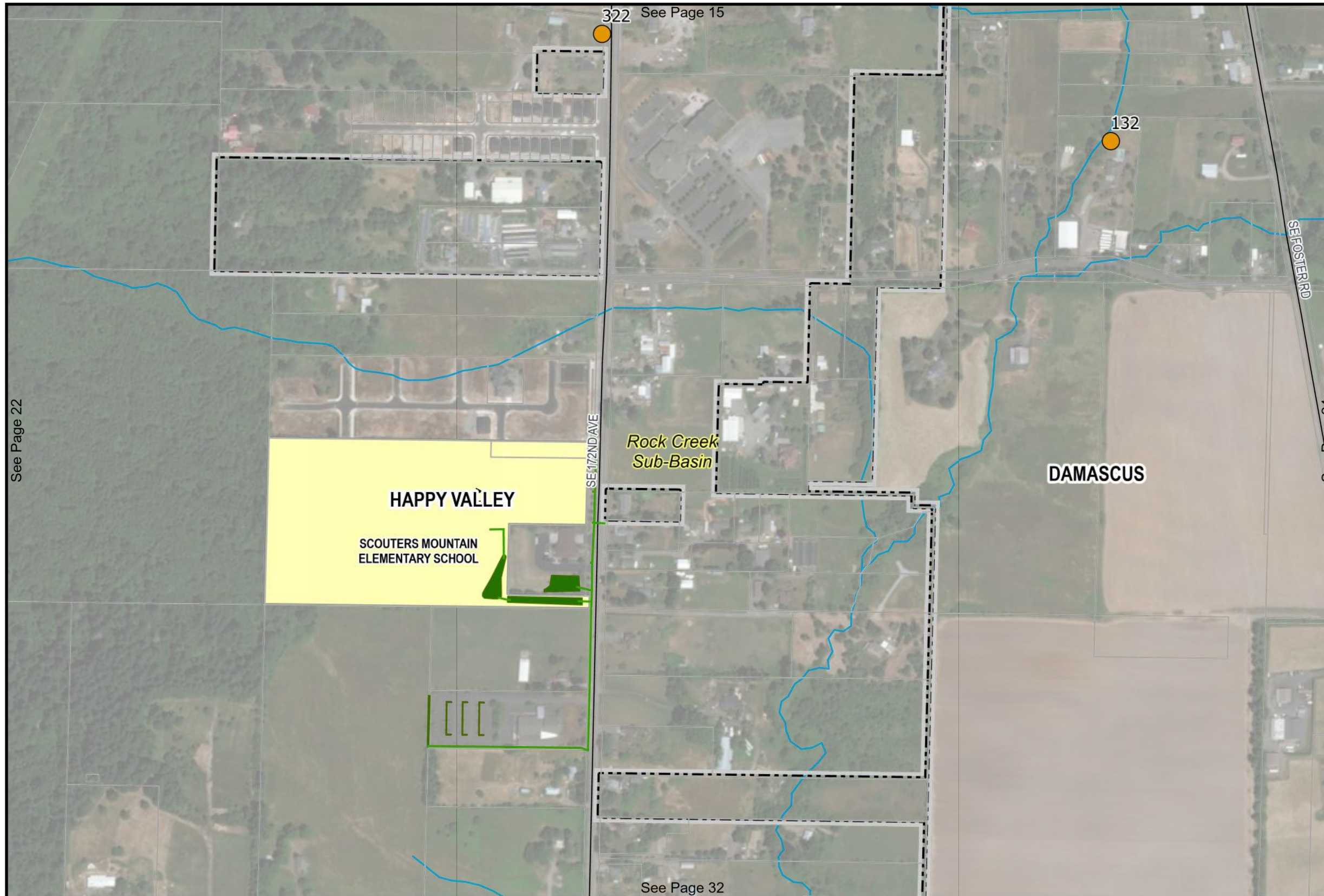
NOTE: BASEMAP DATA IS PROVIDED BY ESRI INC. L:\PROJECT\191001\19109\CADD\GIS\PROJECTS\KNOWN ISSUES ATLAS\KNOWN ISSUES ATLAS.APRX DATE: 7/1/2020



ATLAS OF KNOWN ISSUES WES SERVICE AREA #2

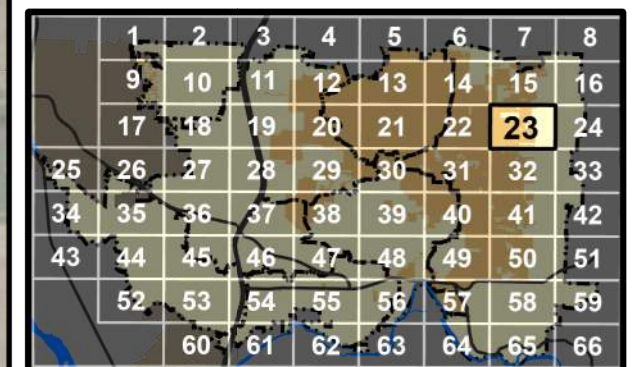
CLACKAMAS WES
STORM SYSTEM MASTER PLAN

CLACKAMAS COUNTY | OREGON



LEGEND

- Study Area Boundary
- City Limits
- Taxlot
- Water Bodies
- Wetlands
- Natural Area
- Park
- School Lands
- Streams
- Railroads
- School
- City Hall
- Storm System**
- Vegetated Storm Facility
- Storm Sewer Pipe
- Known Issue
- Trails**
- Regional Trails
- Community Trails
- Local Trails
- Roads**
- Highway
- Highway Ramp
- Arterials
- Major Roads



DISCLAIMER: THE INFORMATION SHOWN IN THIS MAP IS ASSEMBLED GIS DATA CREATED AND ACQUIRED BY OTAK INC. THIS DATA IS NOT TO SURVEY ACCURACY AND IS MEANT FOR PLANNING PURPOSES ONLY.

NOTE: BASEMAP DATA IS PROVIDED BY ESRI INC. L:\PROJECT\191001\19109\ICADD\GIS\PROJECTS\KNOWN ISSUES ATLAS\KNOWN ISSUES ATLAS.APRX DATE: 7/1/2020

See Page 22

322 See Page 15

132

SE FOSTER RD

SE 172ND AVE

See Page 24


Rock Creek Sub-Basin

HAPPY VALLEY

SCOUTERS MOUNTAIN ELEMENTARY SCHOOL

DAMASCUS

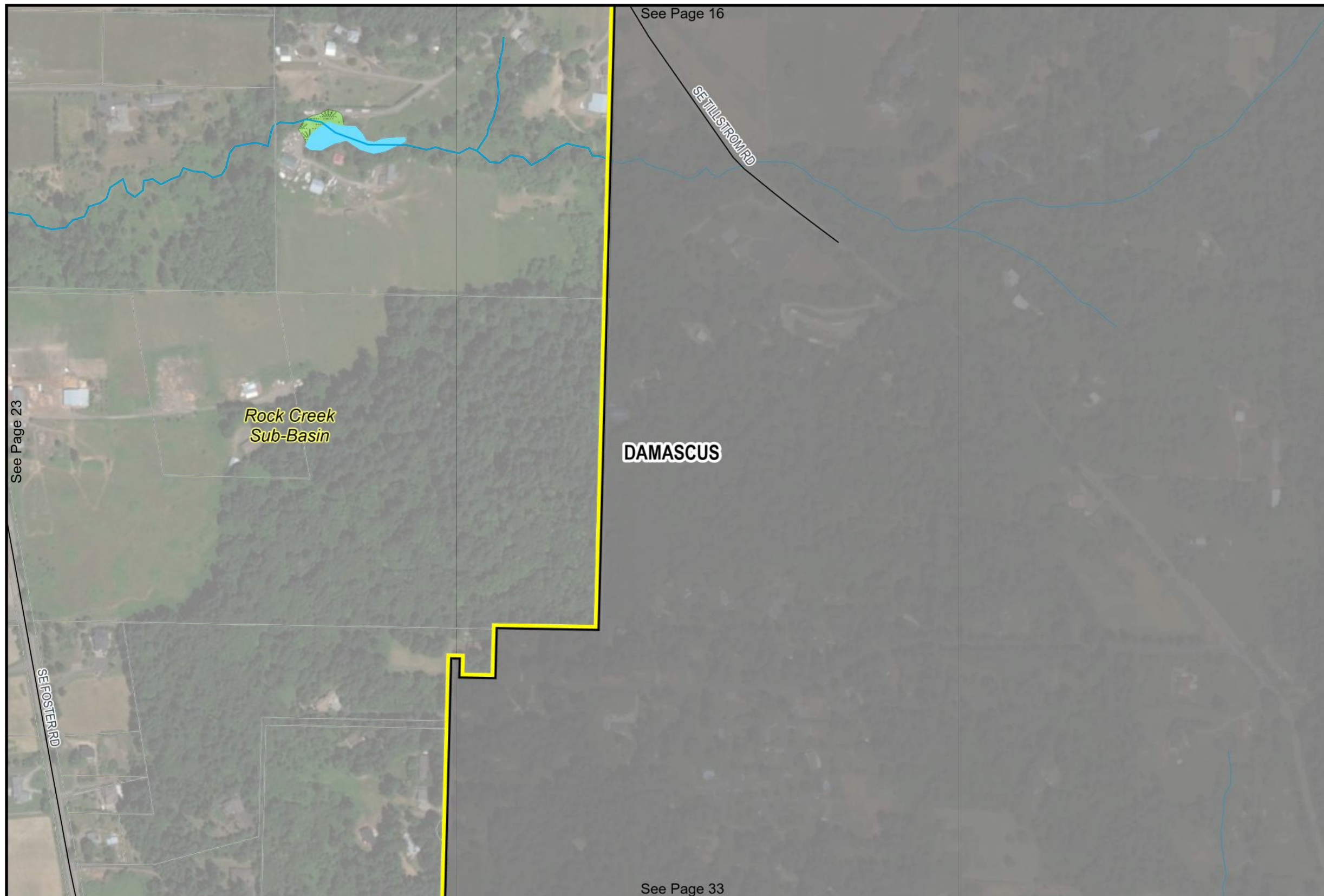
See Page 32



ATLAS OF KNOWN ISSUES WES SERVICE AREA #2

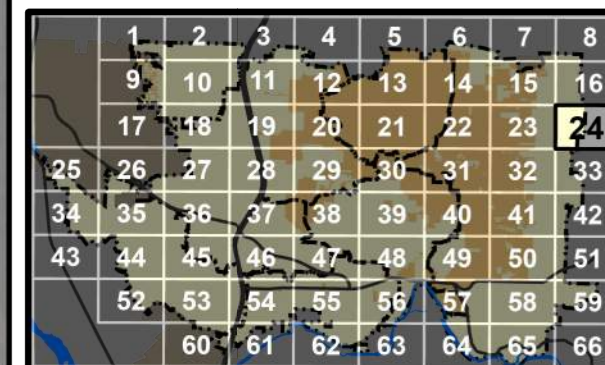
CLACKAMAS WES
STORM SYSTEM MASTER PLAN

CLACKAMAS COUNTY | OREGON




LEGEND

- Study Area Boundary
- City Limits
- Taxlot
- Water Bodies
- Wetlands
- Natural Area
- Park
- School Lands
- Streams
- Railroads
- School
- City Hall
- Storm System**
- Vegetated Storm Facility
- Storm Sewer Pipe
- Known Issue
- Trails**
- Regional Trails
- Community Trails
- Local Trails
- Roads**
- Highway
- Highway Ramp
- Arterials
- Major Roads



DISCLAIMER: THE INFORMATION SHOWN IN THIS MAP IS ASSEMBLED GIS DATA CREATED AND ACQUIRED BY OTAK INC. THIS DATA IS NOT TO SURVEY ACCURACY AND IS MEANT FOR PLANNING PURPOSES ONLY.

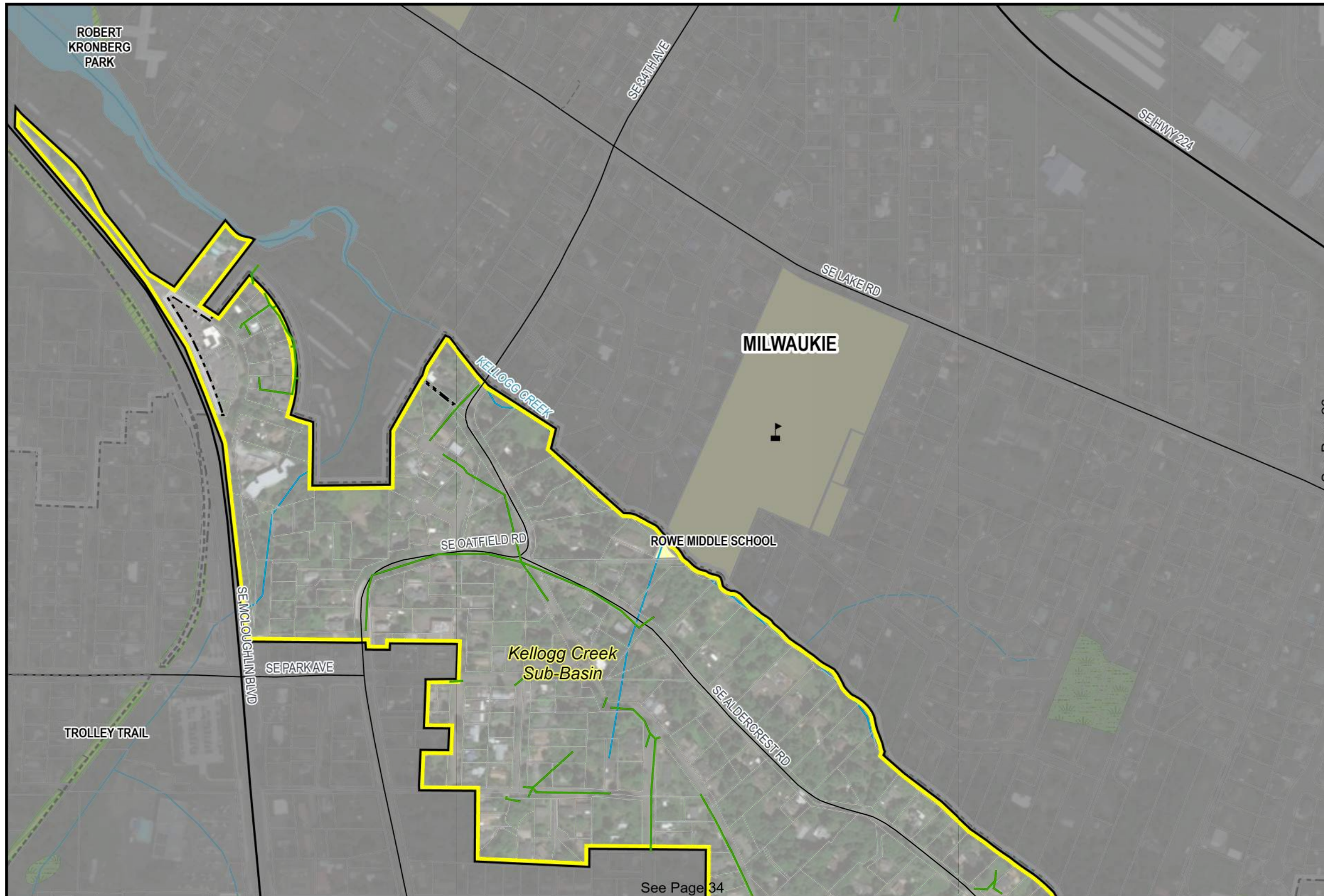
NOTE: BASEMAP DATA IS PROVIDED BY ESRI INC. L:\PROJECT\191001\19109\CADD\GIS\PROJECTS\KNOWN ISSUES ATLAS\KNOWN ISSUES ATLAS.APRX DATE: 7/1/2020



ATLAS OF KNOWN ISSUES WES SERVICE AREA #2

CLACKAMAS WES
STORM SYSTEM MASTER PLAN

CLACKAMAS COUNTY | OREGON



LEGEND

- Study Area Boundary
- City Limits
- Taxlot
- Water Bodies
- Wetlands
- Natural Area
- Park
- School Lands
- Streams
- Railroads
- School
- City Hall
- Storm System**
- Vegetated Storm Facility
- Storm Sewer Pipe
- Known Issue
- Trails**
- Regional Trails
- Community Trails
- Local Trails
- Roads**
- Highway
- Highway Ramp
- Arterials
- Major Roads


See Page 26

See Page 34

1	2	3	4	5	6	7	8
9	10	11	12	13	14	15	16
17	18	19	20	21	22	23	24
25	26	27	28	29	30	31	32
33	34	35	36	37	38	39	40
41	42	43	44	45	46	47	48
49	50	51	52	53	54	55	56
57	58	59	60	61	62	63	64
65	66						

DISCLAIMER: THE INFORMATION SHOWN IN THIS MAP IS ASSEMBLED GIS DATA CREATED AND ACQUIRED BY OTAK INC. THIS DATA IS NOT TO SURVEY ACCURACY AND IS MEANT FOR PLANNING PURPOSES ONLY.

NOTE: BASEMAP DATA IS PROVIDED BY ESRI INC. L:\PROJECT\191001\19109\ICADD\GIS\PROJECTS\KNOWN ISSUES ATLAS\KNOWN ISSUES ATLAS.APRX DATE: 7/1/2020

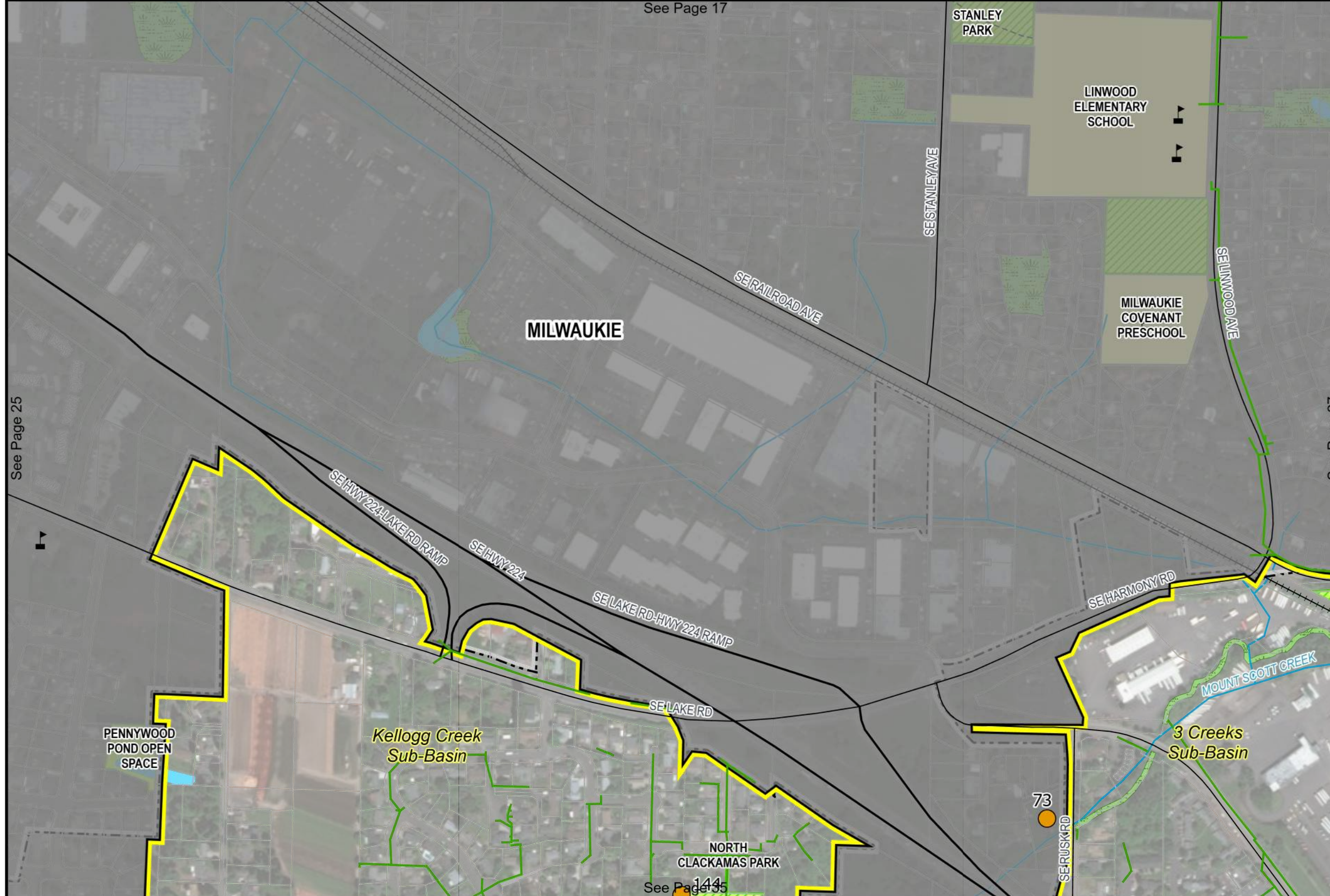


See Page 17

ATLAS OF KNOWN ISSUES WES SERVICE AREA #2

CLACKAMAS WES STORM SYSTEM MASTER PLAN

CLACKAMAS COUNTY | OREGON

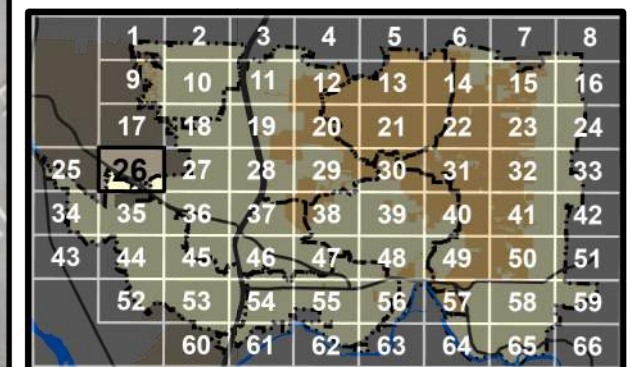


LEGEND


- Study Area Boundary
- City Limits
- Taxlot
- Water Bodies
- Wetlands
- Natural Area
- Park
- School Lands
- Streams
- Railroads
- School
- City Hall
- Storm System
- Vegetated Storm Facility
- Storm Sewer Pipe
- Known Issue
- Trails
- Regional Trails
- Community Trails
- Local Trails
- Roads
- Highway
- Highway Ramp
- Arterials
- Major Roads

See Page 25

See Page 27



See Page 145



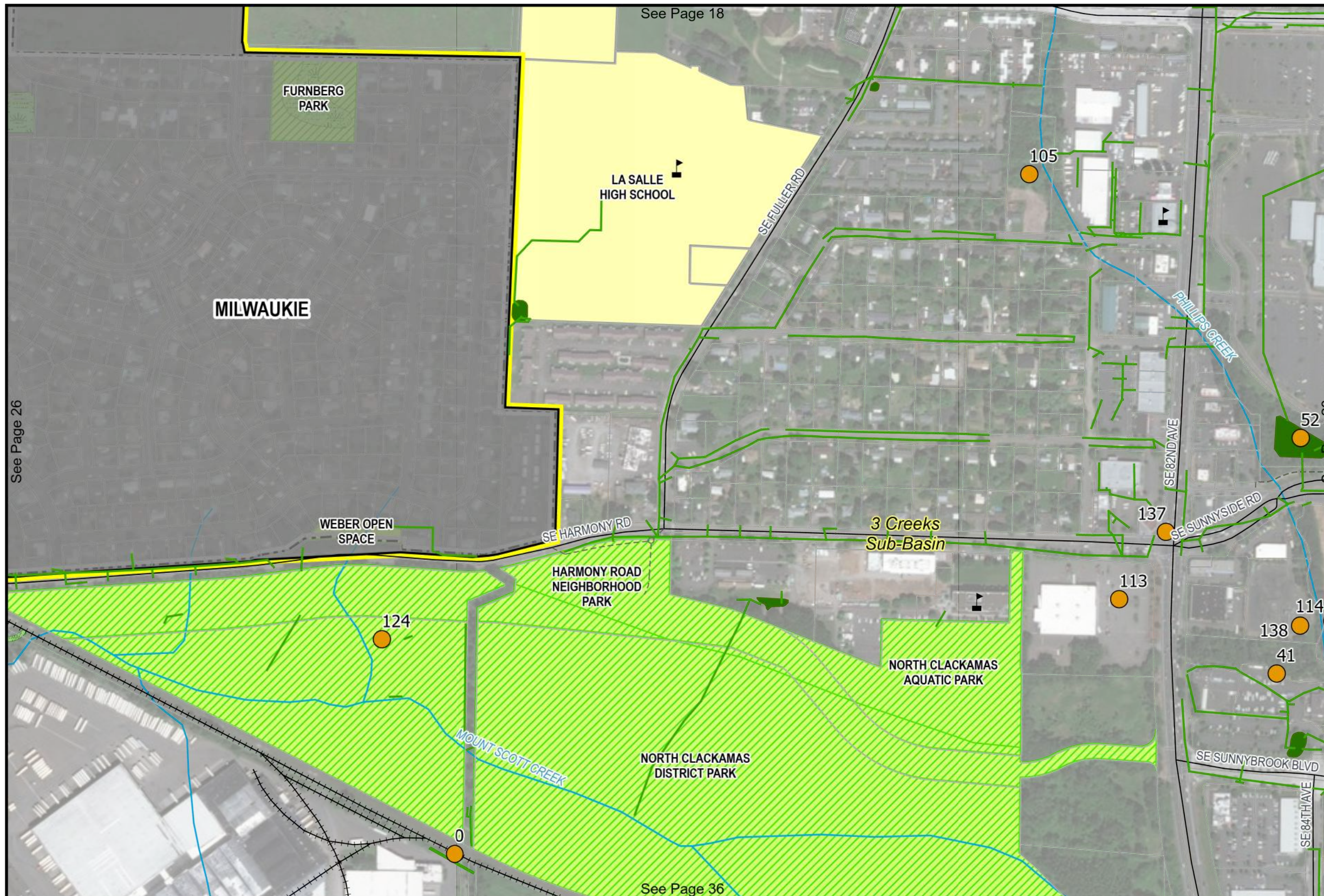
DISCLAIMER: THE INFORMATION SHOWN IN THIS MAP IS ASSEMBLED GIS DATA CREATED AND ACQUIRED BY OTAK INC. THIS DATA IS NOT TO SURVEY ACCURACY AND IS MEANT FOR PLANNING PURPOSES ONLY.

NOTE: BASEMAP DATA IS PROVIDED BY ESRI INC. L:\PROJECT\191001\19109\CADD\GIS\PROJECTS\KNOWN ISSUES ATLAS\KNOWN ISSUES ATLAS.APRX DATE: 7/1/2020

ATLAS OF KNOWN ISSUES WES SERVICE AREA #2

CLACKAMAS WES
STORM SYSTEM MASTER PLAN

CLACKAMAS COUNTY | OREGON



LEGEND

- Study Area Boundary
- City Limits
- Taxlot
- Water Bodies
- Wetlands
- Natural Area
- Park
- School Lands
- Streams
- Railroads
- School
- City Hall
- Storm System**
- Vegetated Storm Facility
- Storm Sewer Pipe
- Known Issue
- Trails**
- Regional Trails
- Community Trails
- Local Trails
- Roads**
- Highway
- Highway Ramp
- Arterials
- Major Roads

1	2	3	4	5	6	7	8
9	10	11	12	13	14	15	16
17	18	19	20	21	22	23	24
25	26	27	28	29	30	31	32
33	34	35	36	37	38	39	40
41	42	43	44	45	46	47	48
49	50	51	52	53	54	55	56
57	58	59	60	61	62	63	64
65	66						

DISCLAIMER: THE INFORMATION SHOWN IN THIS MAP IS ASSEMBLED GIS DATA CREATED AND ACQUIRED BY OTAK INC. THIS DATA IS NOT TO SURVEY ACCURACY AND IS MEANT FOR PLANNING PURPOSES ONLY.

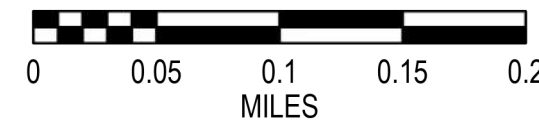

NOTE: BASEMAP DATA IS PROVIDED BY ESRI INC. L:\PROJECT\191001\19109\CADD\GIS\PROJECTS\KNOWN ISSUES ATLAS\KNOWN ISSUES ATLAS.APRX DATE: 7/1/2020

See Page 26

See Page 18

See Page 28

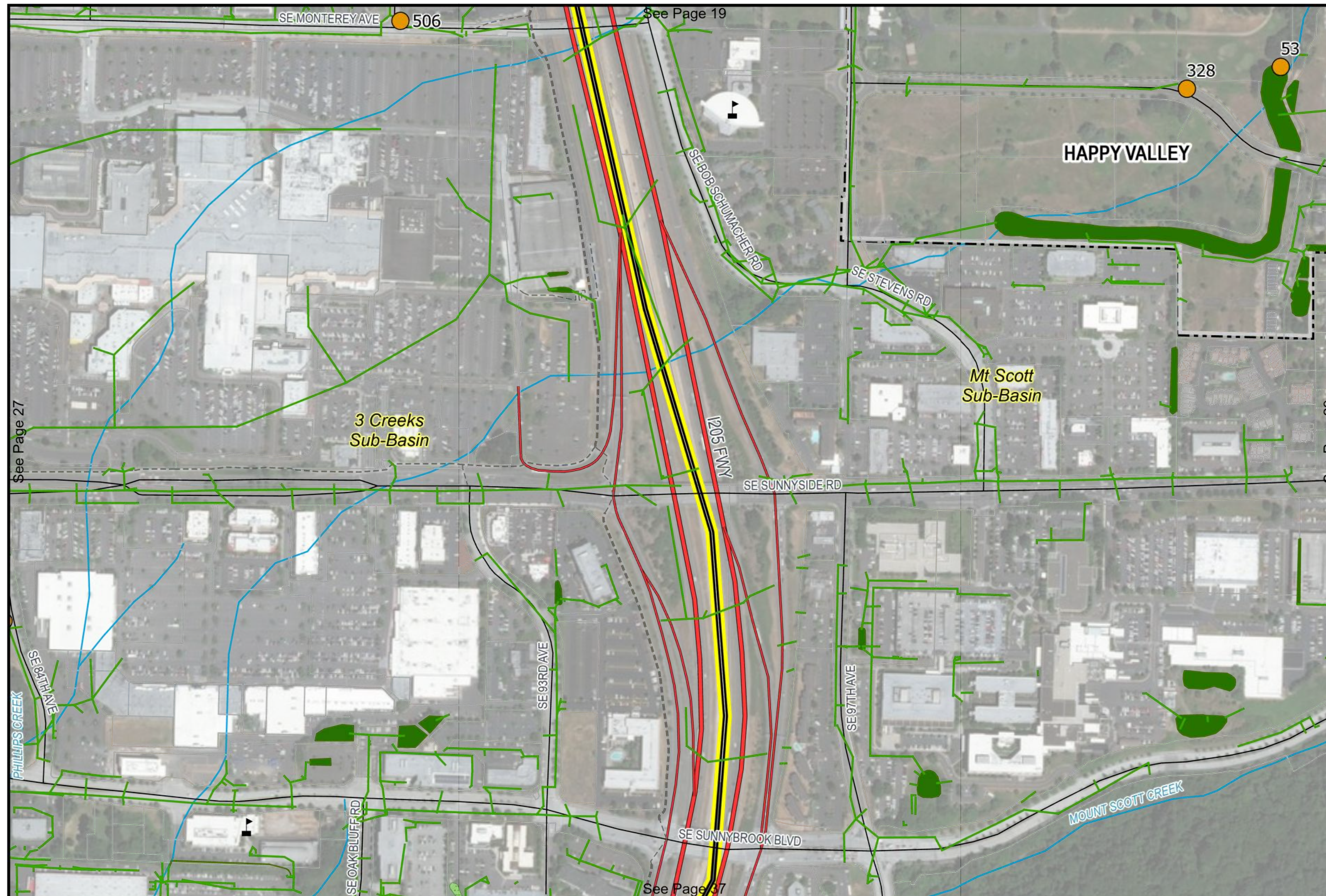
See Page 36



ATLAS OF KNOWN ISSUES WES SERVICE AREA #2

CLACKAMAS WES
STORM SYSTEM MASTER PLAN

CLACKAMAS COUNTY | OREGON



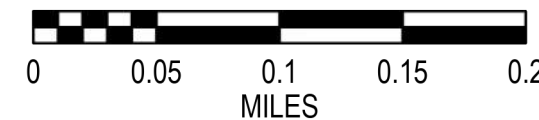

LEGEND

- Study Area Boundary
- City Limits
- Taxlot
- Water Bodies
- Wetlands
- Natural Area
- Park
- School Lands
- Streams
- Railroads
- School
- City Hall
- Storm System**
- Vegetated Storm Facility
- Storm Sewer Pipe
- Known Issue
- Trails**
- Regional Trails
- Community Trails
- Local Trails
- Roads**
- Highway
- Highway Ramp
- Arterials
- Major Roads

1	2	3	4	5	6	7	8
9	10	11	12	13	14	15	16
17	18	19	20	21	22	23	24
25	26	27	28	29	30	31	32
33	34	35	36	37	38	39	40
41	42	43	44	45	46	47	48
49	50	51	52	53	54	55	56
57	58	59	60	61	62	63	64
65	66						

DISCLAIMER: THE INFORMATION SHOWN IN THIS MAP IS ASSEMBLED GIS DATA CREATED AND ACQUIRED BY OTAK INC. THIS DATA IS NOT TO SURVEY ACCURACY AND IS MEANT FOR PLANNING PURPOSES ONLY.

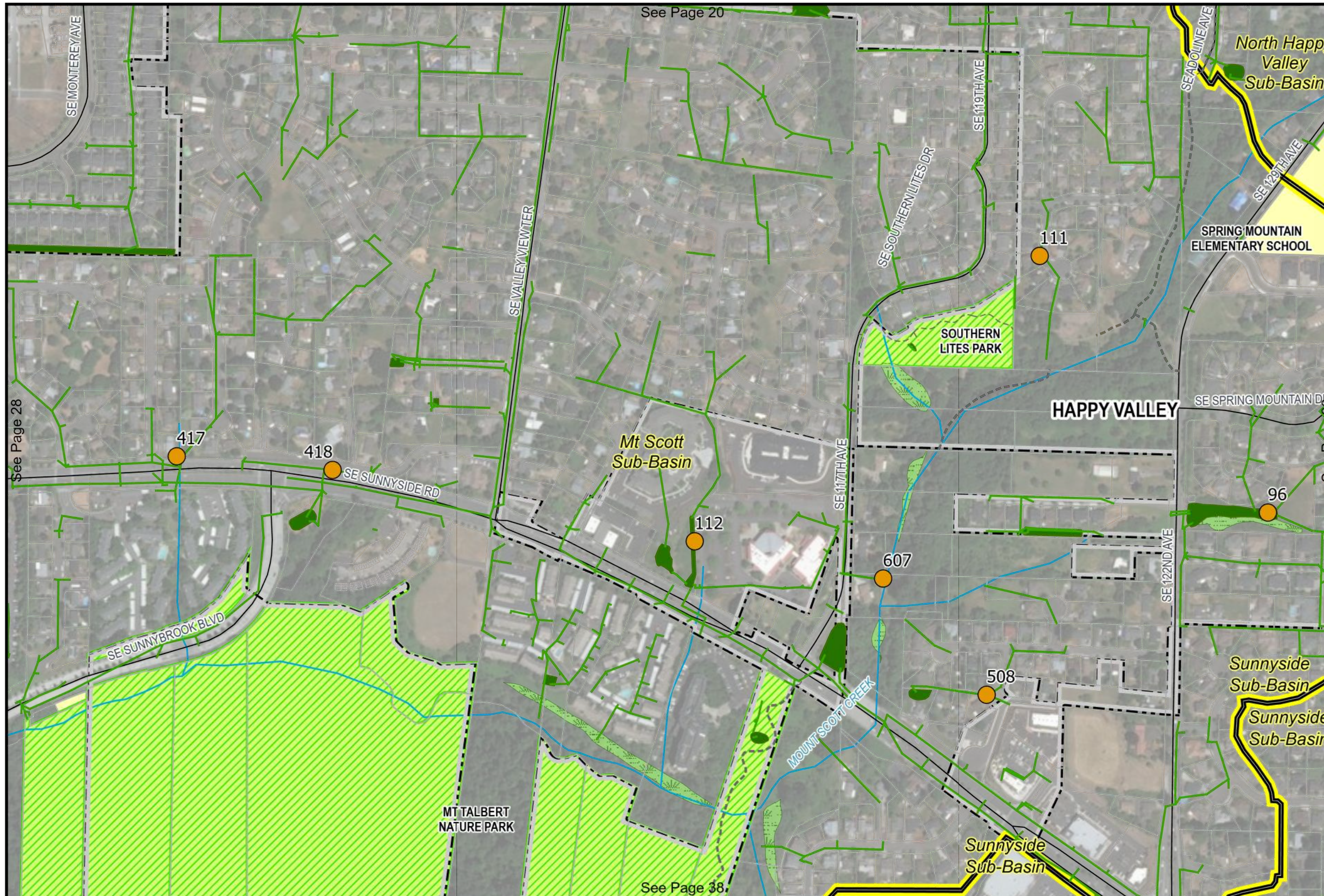
NOTE: BASEMAP DATA IS PROVIDED BY ESRI INC. L:\PROJECT\191001\19109\ICADD\GIS\PROJECTS\KNOWN ISSUES ATLAS\KNOWN ISSUES ATLAS.APRX DATE: 7/1/2020



ATLAS OF KNOWN ISSUES WES SERVICE AREA #2

CLACKAMAS WES
STORM SYSTEM MASTER PLAN

CLACKAMAS COUNTY | OREGON




LEGEND

- Study Area Boundary
- City Limits
- Taxlot
- Water Bodies
- Wetlands
- Natural Area
- Park
- School Lands
- Streams
- Railroads
- School
- City Hall
- Storm System**
- Vegetated Storm Facility
- Storm Sewer Pipe
- Known Issue
- Trails**
- Regional Trails
- Community Trails
- Local Trails
- Roads**
- Highway
- Highway Ramp
- Arterials
- Major Roads

1	2	3	4	5	6	7	8
9	10	11	12	13	14	15	16
17	18	19	20	21	22	23	24
25	26	27	28	29	30	31	32
33	34	35	36	37	38	39	40
41	42	43	44	45	46	47	48
49	50	51	52	53	54	55	56
57	58	59	60	61	62	63	64
65	66						

DISCLAIMER: THE INFORMATION SHOWN IN THIS MAP IS ASSEMBLED GIS DATA CREATED AND ACQUIRED BY OTAK INC. THIS DATA IS NOT TO SURVEY ACCURACY AND IS MEANT FOR PLANNING PURPOSES ONLY.

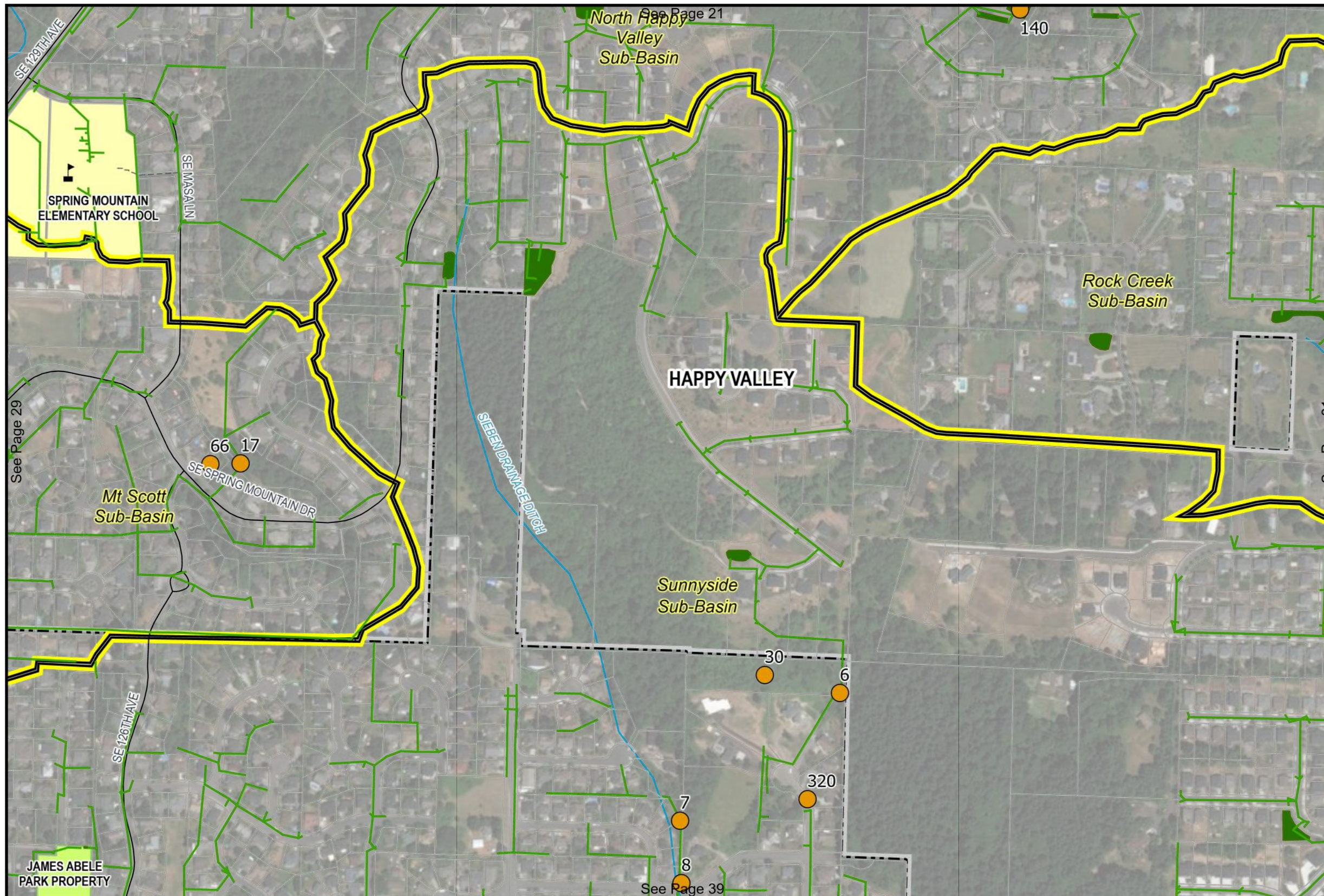
NOTE: BASEMAP DATA IS PROVIDED BY ESRI INC. L:\PROJECT\191001\19109\GIS\PROJECTS\KNOWN ISSUES ATLAS\KNOWN ISSUES ATLAS.APRX DATE: 7/1/2020



ATLAS OF KNOWN ISSUES WES SERVICE AREA #2

CLACKAMAS WES
STORM SYSTEM MASTER PLAN

CLACKAMAS COUNTY | OREGON




LEGEND

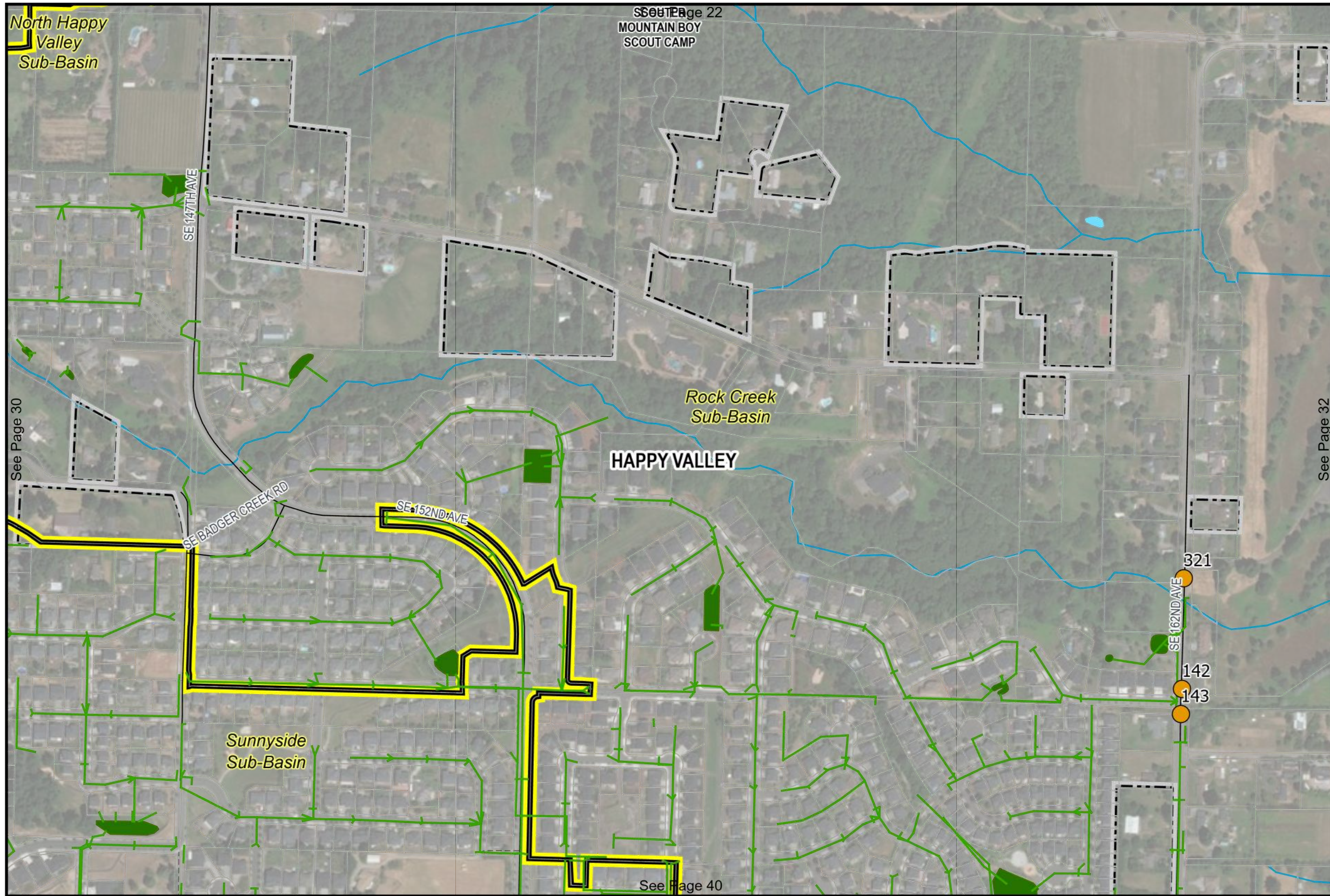
- Study Area Boundary
- City Limits
- Taxlot
- Water Bodies
- Wetlands
- Natural Area
- Park
- School Lands
- Streams
- Railroads
- School
- City Hall
- Storm System**
 - Vegetated Storm Facility
 - Storm Sewer Pipe
 - Known Issue
- Trails**
 - Regional Trails
 - Community Trails
 - Local Trails
- Roads**
 - Highway
 - Highway Ramp
 - Arterials
 - Major Roads

1	2	3	4	5	6	7	8
9	10	11	12	13	14	15	16
17	18	19	20	21	22	23	24
25	26	27	28	29	30	31	32
33	34	35	36	37	38	39	40
41	42	43	44	45	46	47	48
49	50	51	52	53	54	55	56
57	58	59	60	61	62	63	64
65	66						

DISCLAIMER: THE INFORMATION SHOWN IN THIS MAP IS ASSEMBLED GIS DATA CREATED AND ACQUIRED BY OTAK INC. THIS DATA IS NOT TO SURVEY ACCURACY AND IS MEANT FOR PLANNING PURPOSES ONLY.

NOTE: BASEMAP DATA IS PROVIDED BY ESRI INC. L:\PROJECT\191001\19109\ICADD\GIS\PROJECTS\KNOWN ISSUES ATLAS\KNOWN ISSUES ATLAS.APRX DATE: 7/1/2020





ATLAS OF KNOWN ISSUES WES SERVICE AREA #2

CLACKAMAS WES
STORM SYSTEM MASTER PLAN

CLACKAMAS COUNTY | OREGON


LEGEND

- Study Area Boundary
- City Limits
- Taxlot
- Water Bodies
- Wetlands
- Natural Area
- Park
- School Lands
- Streams
- Railroads
- School
- City Hall
- Storm System**
- Vegetated Storm Facility
- Storm Sewer Pipe
- Known Issue
- Trails**
- Regional Trails
- Community Trails
- Local Trails
- Roads**
- Highway
- Highway Ramp
- Arterials
- Major Roads

1	2	3	4	5	6	7	8
9	10	11	12	13	14	15	16
17	18	19	20	21	22	23	24
25	26	27	28	29	30	31	32
33	34	35	36	37	38	39	40
41	42	43	44	45	46	47	48
49	50	51	52	53	54	55	56
57	58	59	60	61	62	63	64
65	66						

DISCLAIMER: THE INFORMATION SHOWN IN THIS MAP IS ASSEMBLED GIS DATA CREATED AND ACQUIRED BY OTAK INC. THIS DATA IS NOT TO SURVEY ACCURACY AND IS MEANT FOR PLANNING PURPOSES ONLY.

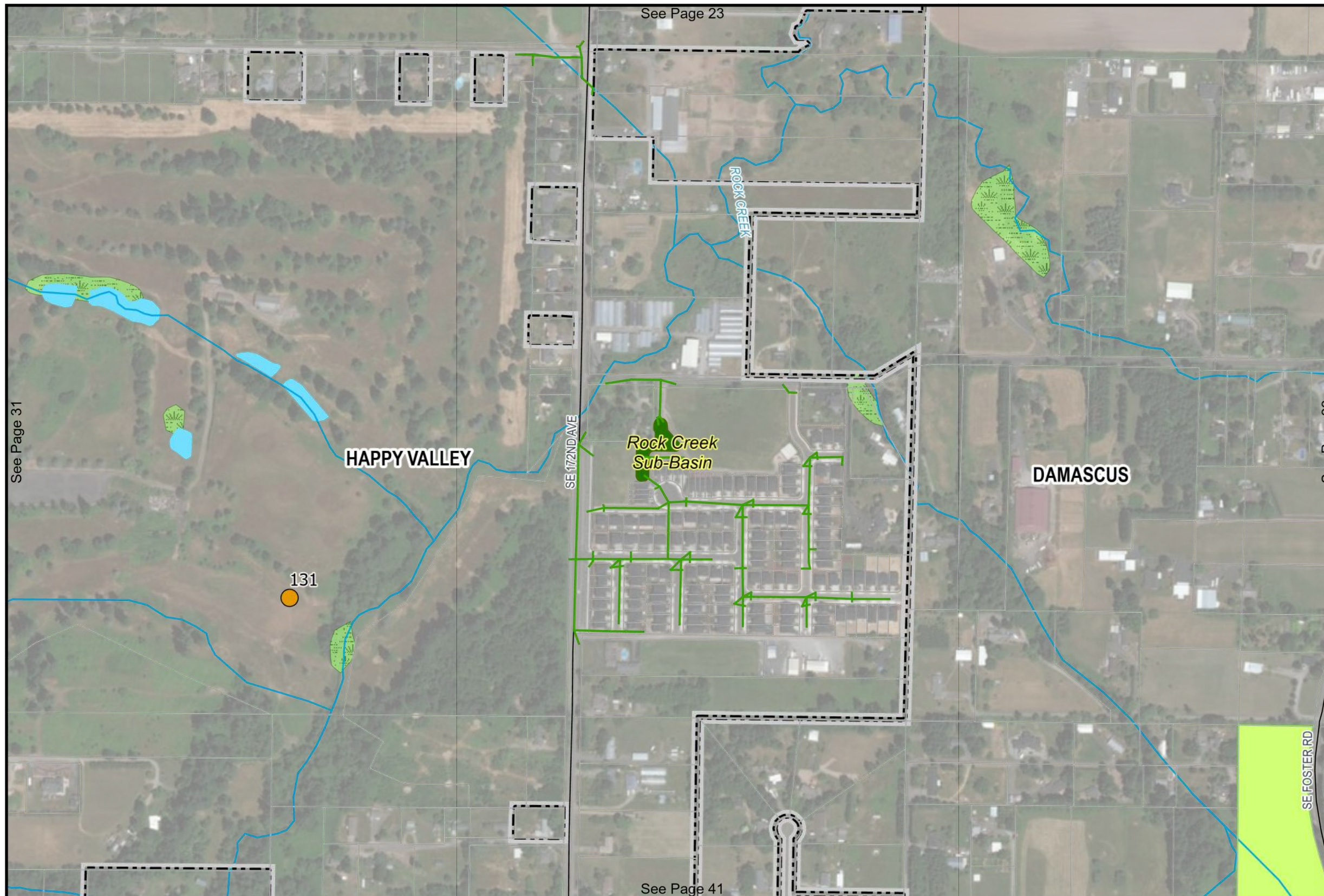
NOTE: BASEMAP DATA IS PROVIDED BY ESRI INC. L:\PROJECT\191001\19109\CADD\GIS\PROJECTS\KNOWN ISSUES ATLAS\KNOWN ISSUES ATLAS.APRX DATE: 7/1/2020



ATLAS OF KNOWN ISSUES WES SERVICE AREA #2

CLACKAMAS WES
STORM SYSTEM MASTER PLAN

CLACKAMAS COUNTY | OREGON



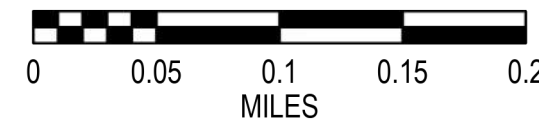

LEGEND

- Study Area Boundary
- City Limits
- Taxlot
- Water Bodies
- Wetlands
- Natural Area
- Park
- School Lands
- Streams
- Railroads
- School
- City Hall
- Storm System**
- Vegetated Storm Facility
- Storm Sewer Pipe
- Known Issue
- Trails**
- Regional Trails
- Community Trails
- Local Trails
- Roads**
- Highway
- Highway Ramp
- Arterials
- Major Roads

1	2	3	4	5	6	7	8
9	10	11	12	13	14	15	16
17	18	19	20	21	22	23	24
25	26	27	28	29	30	31	32
33	34	35	36	37	38	39	40
41	42	43	44	45	46	47	48
49	50	51	52	53	54	55	56
57	58	59	60	61	62	63	64
65	66						

DISCLAIMER: THE INFORMATION SHOWN IN THIS MAP IS ASSEMBLED GIS DATA CREATED AND ACQUIRED BY OTAK INC. THIS DATA IS NOT TO SURVEY ACCURACY AND IS MEANT FOR PLANNING PURPOSES ONLY.

NOTE: BASEMAP DATA IS PROVIDED BY ESRI INC. L:\PROJECT\191001\19109\ICADD\GIS\PROJECTS\KNOWN ISSUES ATLAS\KNOWN ISSUES ATLAS.APRX DATE: 7/1/2020

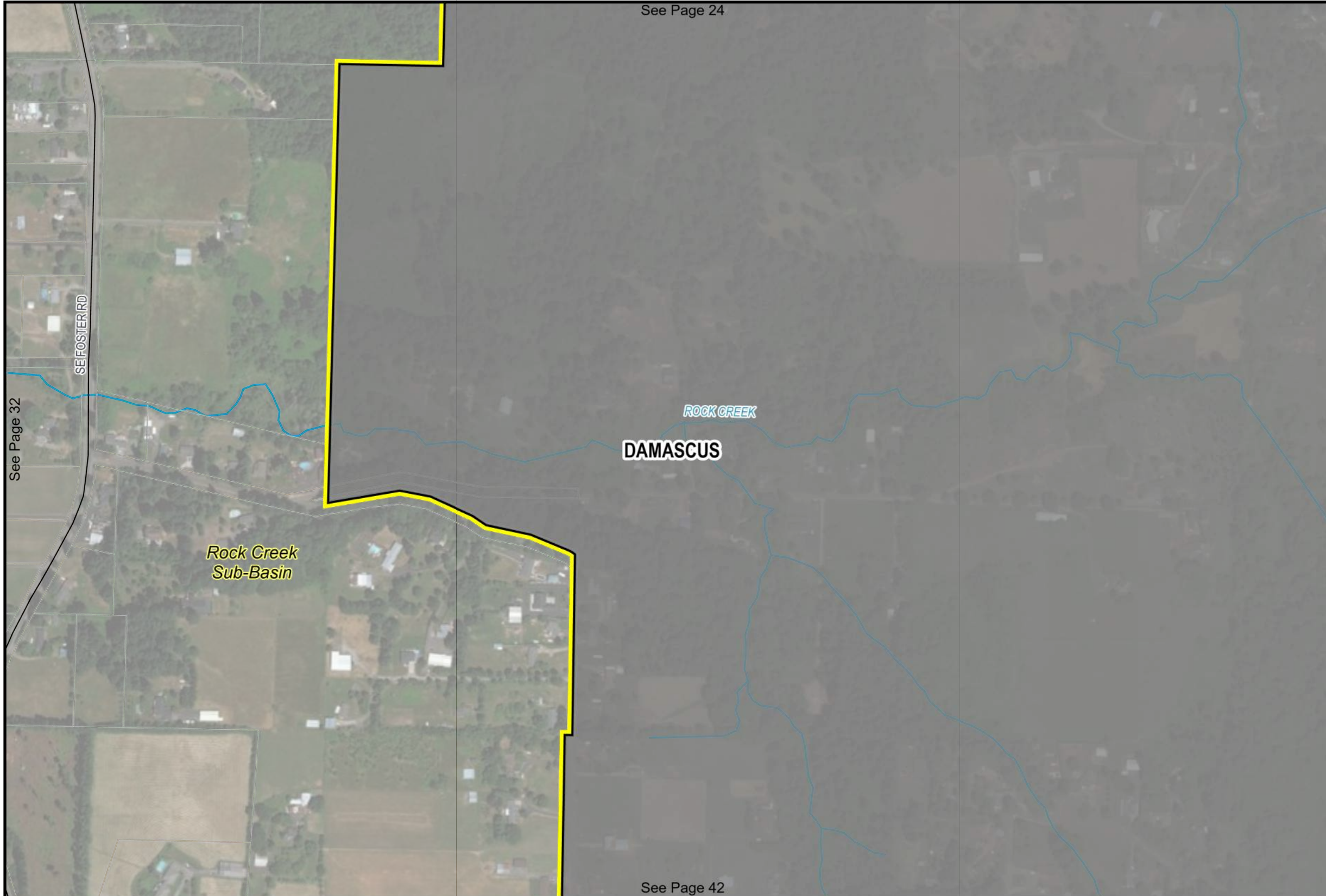


See Page 24

ATLAS OF KNOWN ISSUES WES SERVICE AREA #2

CLACKAMAS WES STORM SYSTEM MASTER PLAN

CLACKAMAS COUNTY | OREGON



See Page 32

Rock Creek
Sub-Basin

DAMASCUS

See Page 42


LEGEND

- Study Area Boundary
- City Limits
- Taxlot
- Water Bodies
- Wetlands
- Natural Area
- Park
- School Lands
- Streams
- Railroads
- School
- City Hall
- Storm System**
- Vegetated Storm Facility
- Storm Sewer Pipe
- Known Issue
- Trails**
- Regional Trails
- Community Trails
- Local Trails
- Roads**
- Highway
- Highway Ramp
- Arterials
- Major Roads

1	2	3	4	5	6	7	8	
9	10	11	12	13	14	15	16	
17	18	19	20	21	22	23	24	
25	26	27	28	29	30	31	32	33
34	35	36	37	38	39	40	41	42
43	44	45	46	47	48	49	50	51
52	53	54	55	56	57	58	59	
	60	61	62	63	64	65	66	

DISCLAIMER: THE INFORMATION SHOWN IN THIS MAP IS ASSEMBLED GIS DATA CREATED AND ACQUIRED BY OTAK INC. THIS DATA IS NOT TO SURVEY ACCURACY AND IS MEANT FOR PLANNING PURPOSES ONLY.

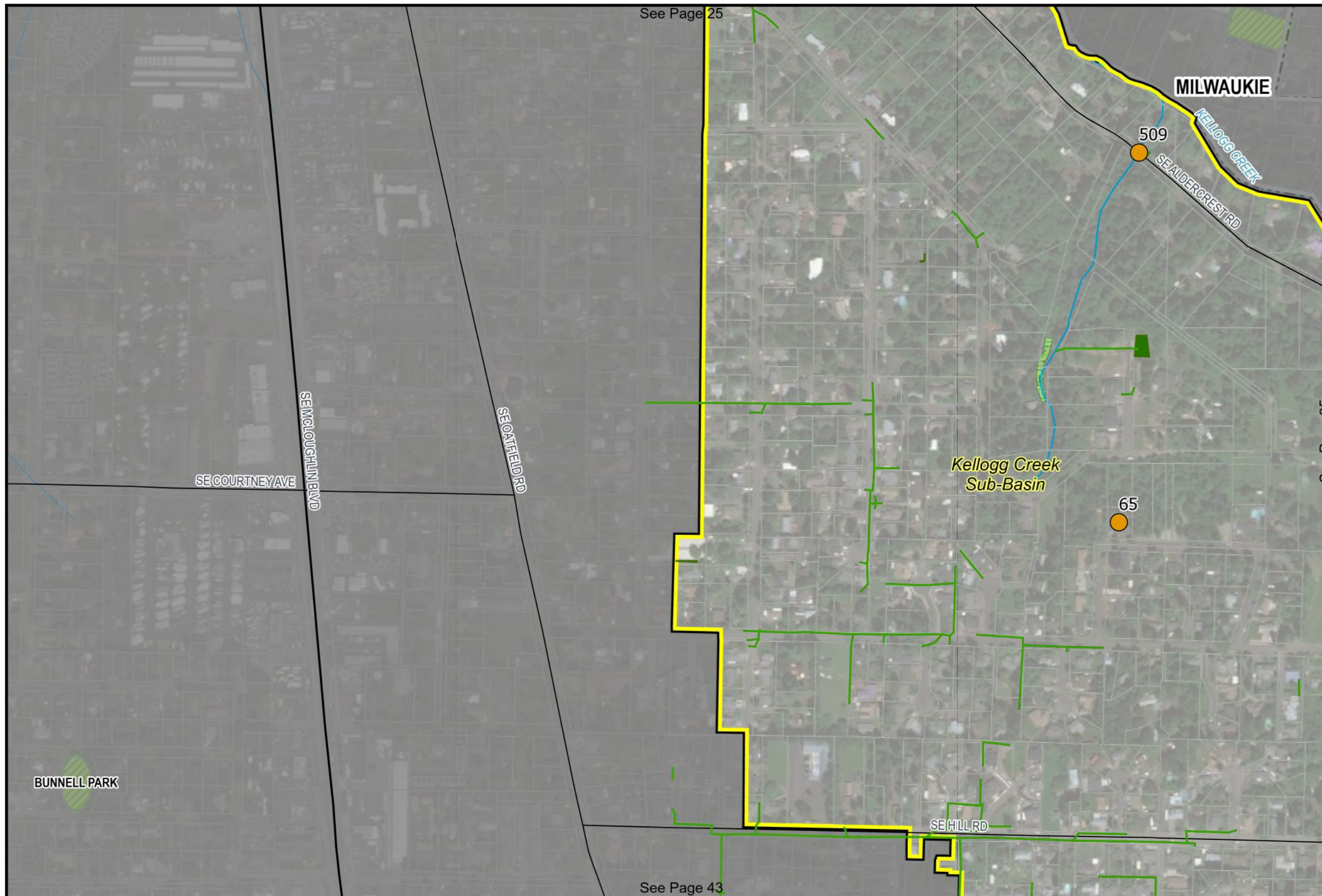
NOTE: BASEMAP DATA IS PROVIDED BY ESRI INC. L:\PROJECT\191001\19109\CADD\GIS\PROJECTS\KNOWN ISSUES ATLAS\KNOWN ISSUES ATLAS.APRX DATE: 7/1/2020



ATLAS OF KNOWN ISSUES WES SERVICE AREA #2

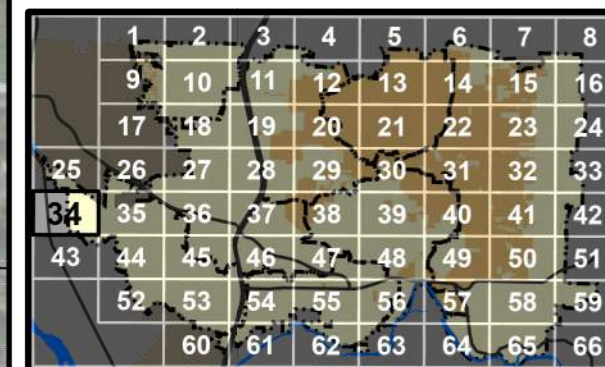
CLACKAMAS WES
STORM SYSTEM MASTER PLAN

CLACKAMAS COUNTY | OREGON




LEGEND

- Study Area Boundary
- City Limits
- Taxlot
- Water Bodies
- Wetlands
- Natural Area
- Park
- School Lands
- Streams
- Railroads
- School
- City Hall
- Storm System**
- Vegetated Storm Facility
- Storm Sewer Pipe
- Known Issue
- Trails**
- Regional Trails
- Community Trails
- Local Trails
- Roads**
- Highway
- Highway Ramp
- Arterials
- Major Roads



DISCLAIMER: THE INFORMATION SHOWN IN THIS MAP IS ASSEMBLED GIS DATA CREATED AND ACQUIRED BY OTAK INC. THIS DATA IS NOT TO SURVEY ACCURACY AND IS MEANT FOR PLANNING PURPOSES ONLY.

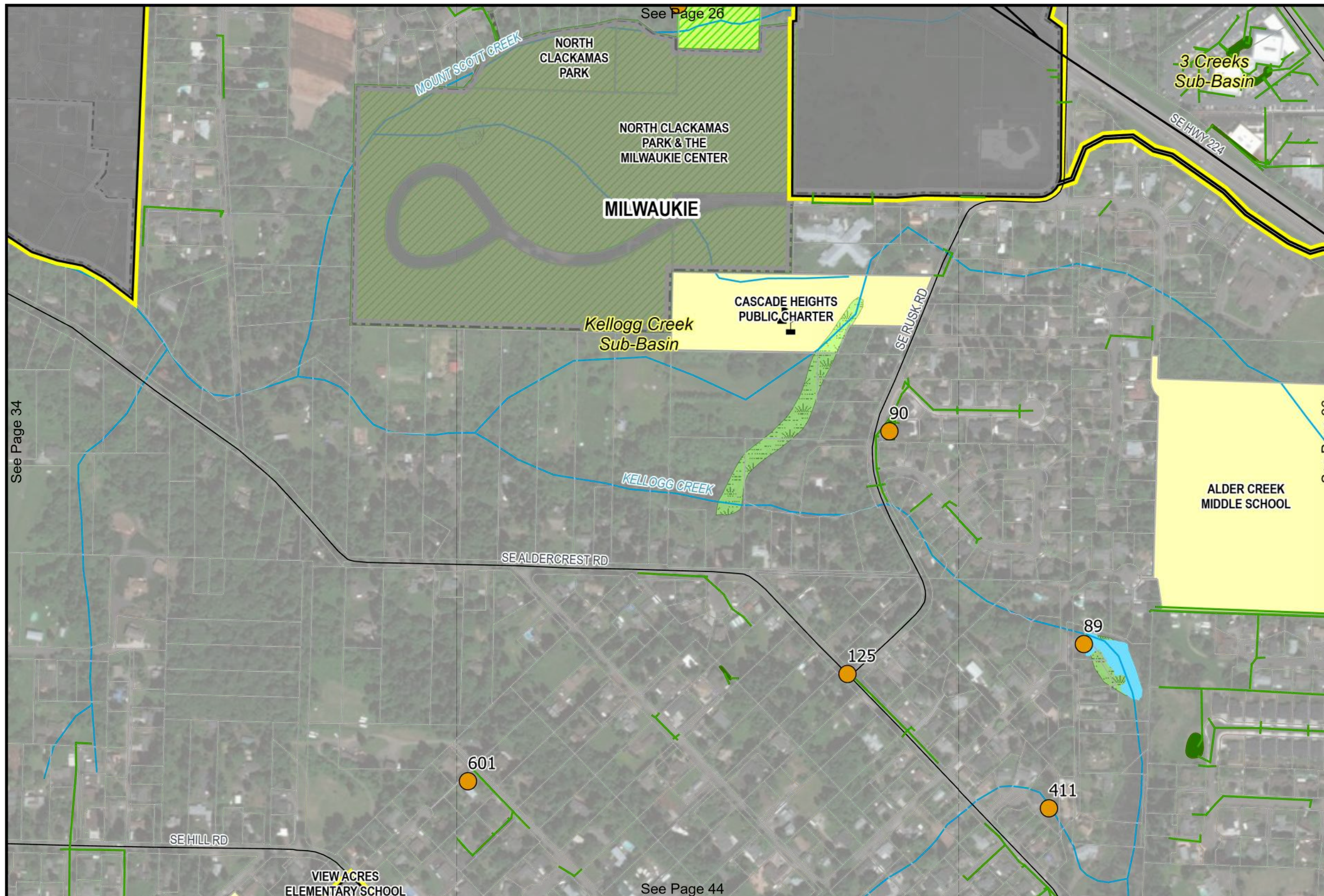
NOTE: BASEMAP DATA IS PROVIDED BY ESRI INC. L:\PROJECT\191001\19109\CADD\GIS\PROJECTS\KNOWN ISSUES ATLAS\KNOWN ISSUES ATLAS.APRX DATE: 7/1/2020



ATLAS OF KNOWN ISSUES WES SERVICE AREA #2

CLACKAMAS WES
STORM SYSTEM MASTER PLAN

CLACKAMAS COUNTY | OREGON



LEGEND

- Study Area Boundary
- City Limits
- Taxlot
- Water Bodies
- Wetlands
- Natural Area
- Park
- School Lands
- Streams
- Railroads
- School
- City Hall
- Storm System**
- Vegetated Storm Facility
- Storm Sewer Pipe
- Known Issue
- Trails**
- Regional Trails
- Community Trails
- Local Trails
- Roads**
- Highway
- Highway Ramp
- Arterials
- Major Roads

1	2	3	4	5	6	7	8
9	10	11	12	13	14	15	16
17	18	19	20	21	22	23	24
25	26	27	28	29	30	31	32
33	34	35	36	37	38	39	40
41	42	43	44	45	46	47	48
49	50	51	52	53	54	55	56
57	58	59	60	61	62	63	64
65	66						

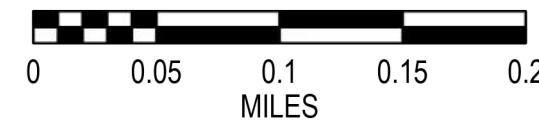

DISCLAIMER: THE INFORMATION SHOWN IN THIS MAP IS ASSEMBLED GIS DATA CREATED AND ACQUIRED BY OTAK INC. THIS DATA IS NOT TO SURVEY ACCURACY AND IS MEANT FOR PLANNING PURPOSES ONLY.

NOTE: BASEMAP DATA IS PROVIDED BY ESRI INC. L:\PROJECT\191001\19109\CADD\GIS\PROJECTS\KNOWN ISSUES ATLAS\KNOWN ISSUES ATLAS.APRX DATE: 7/1/2020

See Page 34

See Page 36

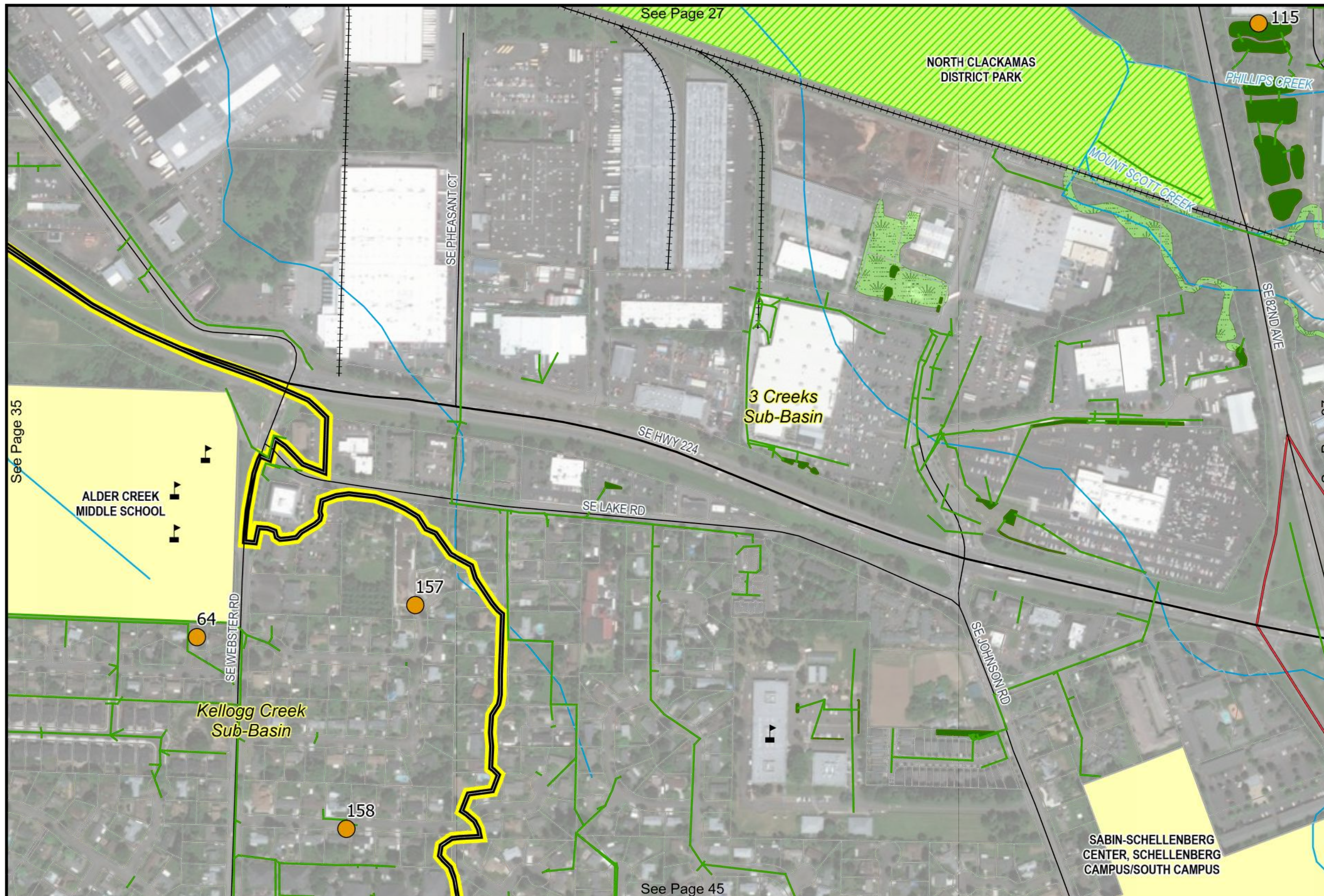
See Page 44



ATLAS OF KNOWN ISSUES WES SERVICE AREA #2

CLACKAMAS WES
STORM SYSTEM MASTER PLAN

CLACKAMAS COUNTY | OREGON



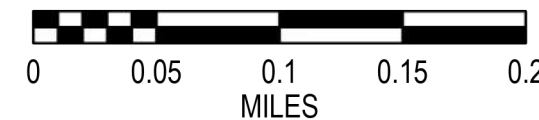

LEGEND

- Study Area Boundary
- City Limits
- Taxlot
- Water Bodies
- Wetlands
- Natural Area
- Park
- School Lands
- Streams
- Railroads
- School
- City Hall
- Storm System**
 - Vegetated Storm Facility
 - Storm Sewer Pipe
 - Known Issue
- Trails**
 - Regional Trails
 - Community Trails
 - Local Trails
- Roads**
 - Highway
 - Highway Ramp
 - Arterials
 - Major Roads

1	2	3	4	5	6	7	8
9	10	11	12	13	14	15	16
17	18	19	20	21	22	23	24
25	26	27	28	29	30	31	32
33	34	35	36	37	38	39	40
41	42	43	44	45	46	47	48
49	50	51	52	53	54	55	56
57	58	59	60	61	62	63	64
65	66						

DISCLAIMER: THE INFORMATION SHOWN IN THIS MAP IS ASSEMBLED GIS DATA CREATED AND ACQUIRED BY OTAK INC. THIS DATA IS NOT TO SURVEY ACCURACY AND IS MEANT FOR PLANNING PURPOSES ONLY.

NOTE: BASEMAP DATA IS PROVIDED BY ESRI INC. L:\PROJECT\191001\19109\ICADD\GIS\PROJECTS\KNOWN ISSUES ATLAS\KNOWN ISSUES ATLAS.APRX DATE: 7/1/2020



ATLAS OF KNOWN ISSUES WES SERVICE AREA #2

CLACKAMAS WES
STORM SYSTEM MASTER PLAN

CLACKAMAS COUNTY | OREGON



LEGEND

- Study Area Boundary
- City Limits
- Taxlot
- Water Bodies
- Wetlands
- Natural Area
- Park
- School Lands
- Streams
- Railroads
- School
- City Hall
- Storm System**
- Vegetated Storm Facility
- Storm Sewer Pipe
- Known Issue
- Trails**
- Regional Trails
- Community Trails
- Local Trails
- Roads**
- Highway
- Highway Ramp
- Arterials
- Major Roads

1	2	3	4	5	6	7	8
9	10	11	12	13	14	15	16
17	18	19	20	21	22	23	24
25	26	27	28	29	30	31	32
33	34	35	36	37	38	39	40
41	42	43	44	45	46	47	48
49	50	51	52	53	54	55	56
57	58	59	60	61	62	63	64
65	66						

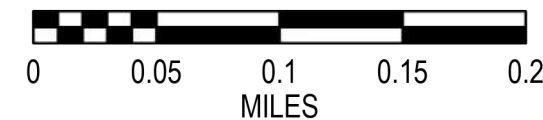

SABIN-SHELLENBERG
CENTER, SHELLENBERG
CAMPUS/SOUTH CAMPUS

See Page 46

See Page 38

See Page 36

See Page 28



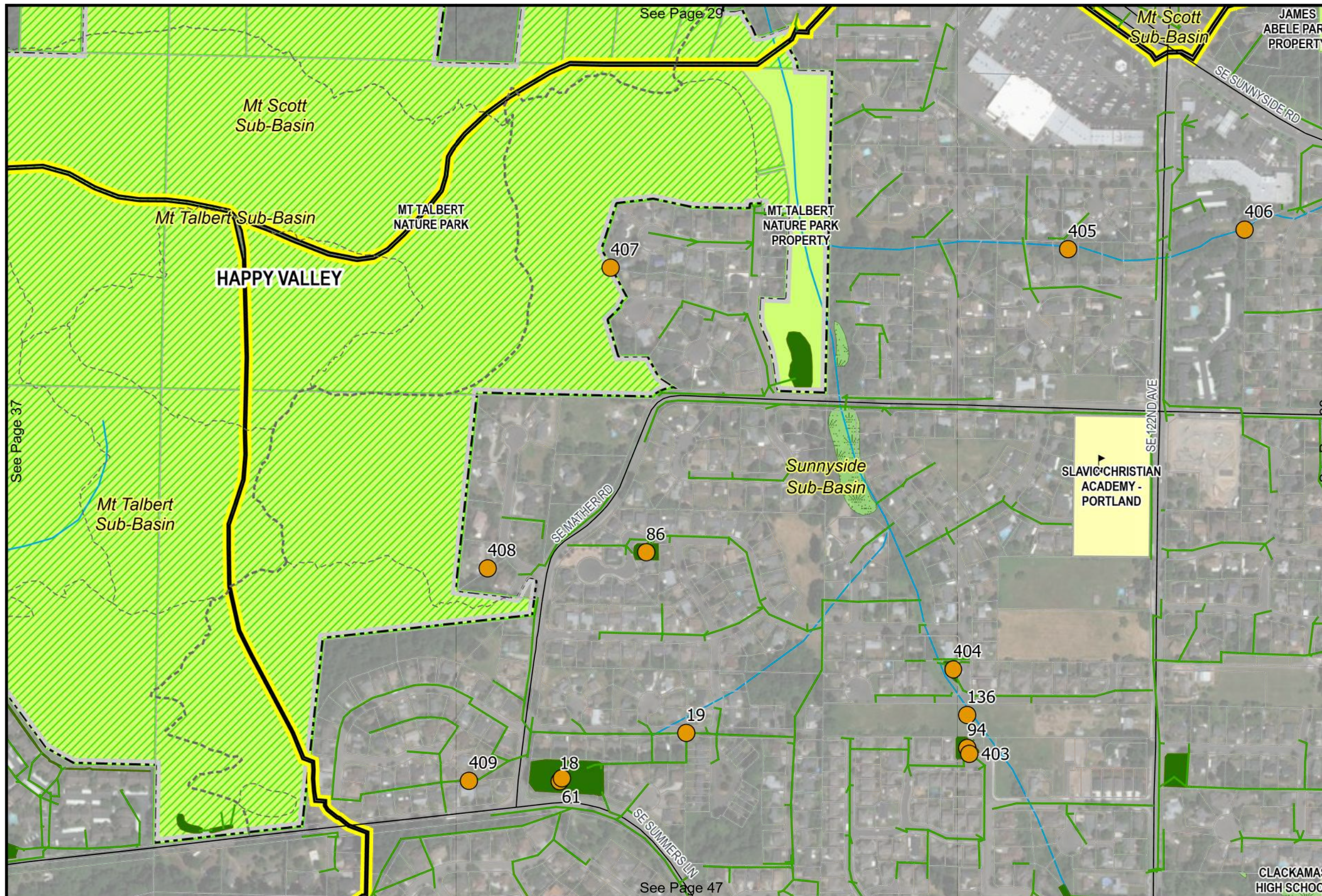
DISCLAIMER: THE INFORMATION SHOWN IN THIS MAP IS ASSEMBLED GIS DATA CREATED AND ACQUIRED BY OTAK INC. THIS DATA IS NOT TO SURVEY ACCURACY AND IS MEANT FOR PLANNING PURPOSES ONLY.

NOTE: BASEMAP DATA IS PROVIDED BY ESRI INC. L:\PROJECT\191001\19109\ICADD\GIS\PROJECTS\KNOWN ISSUES ATLAS\KNOWN ISSUES ATLAS.APRX DATE: 7/1/2020

ATLAS OF KNOWN ISSUES WES SERVICE AREA #2

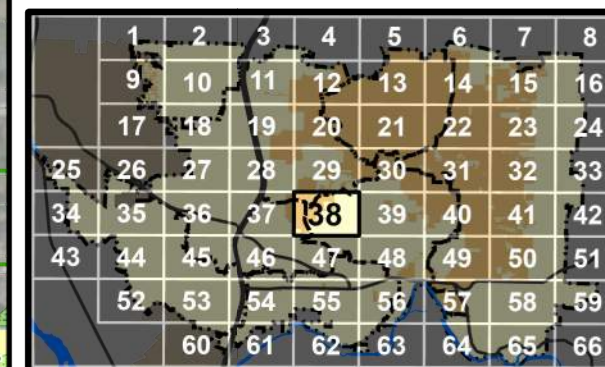
CLACKAMAS WES
STORM SYSTEM MASTER PLAN

CLACKAMAS COUNTY | OREGON



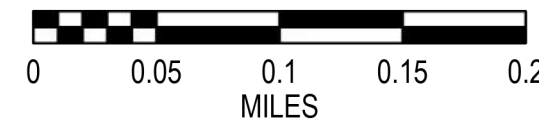

LEGEND

- Study Area Boundary
- City Limits
- Taxlot
- Water Bodies
- Wetlands
- Natural Area
- Park
- School Lands
- Streams
- Railroads
- School
- City Hall
- Storm System**
 - Vegetated Storm Facility
 - Storm Sewer Pipe
 - Known Issue
- Trails**
 - Regional Trails
 - Community Trails
 - Local Trails
- Roads**
 - Highway
 - Highway Ramp
 - Arterials
 - Major Roads



DISCLAIMER: THE INFORMATION SHOWN IN THIS MAP IS ASSEMBLED GIS DATA CREATED AND ACQUIRED BY OTAK INC. THIS DATA IS NOT TO SURVEY ACCURACY AND IS MEANT FOR PLANNING PURPOSES ONLY.

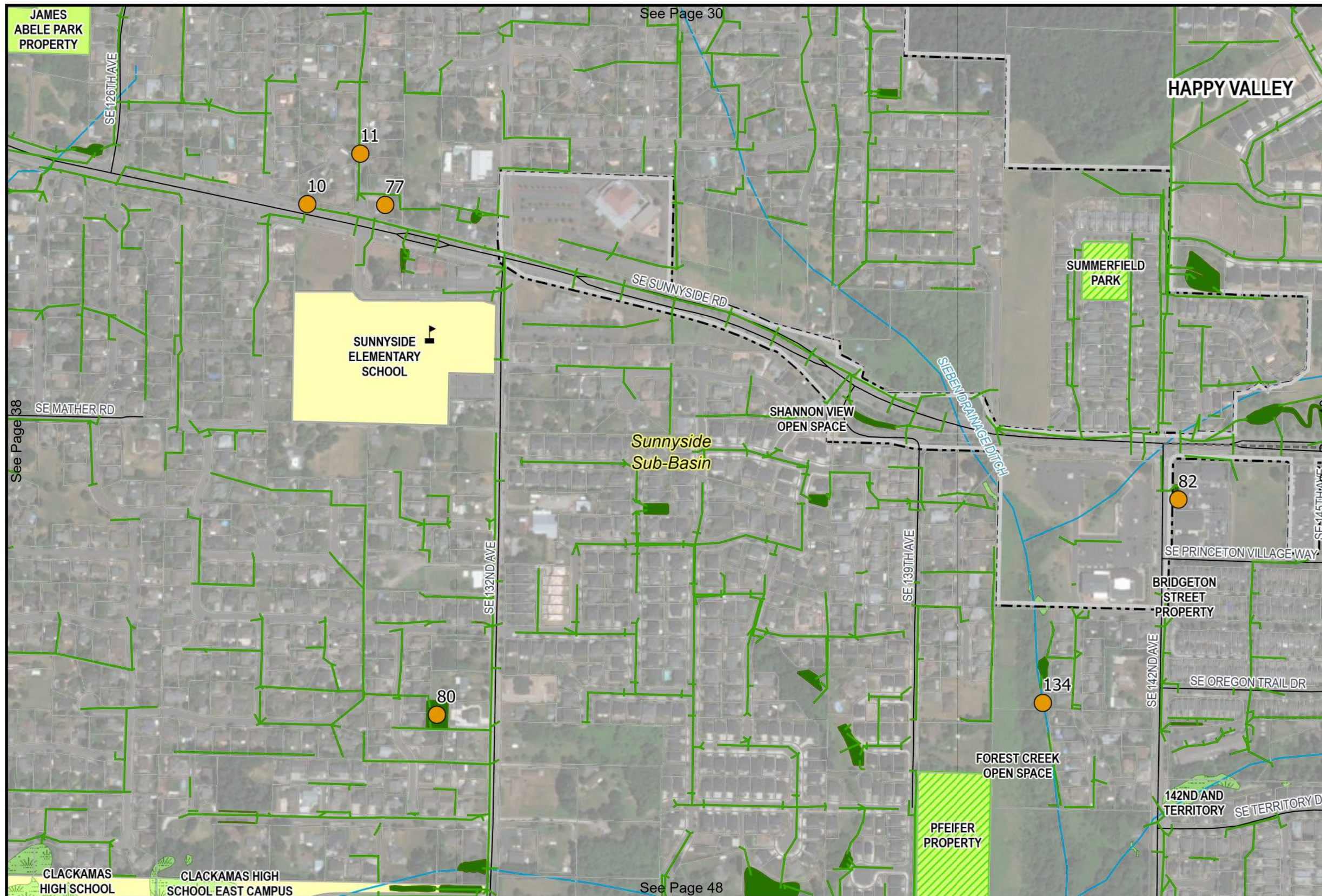
NOTE: BASEMAP DATA IS PROVIDED BY ESRI INC. L:\PROJECT\191001\19109\CADD\GIS\PROJECTS\KNOWN ISSUES ATLAS\KNOWN ISSUES ATLAS.APRX DATE: 7/1/2020



ATLAS OF KNOWN ISSUES WES SERVICE AREA #2

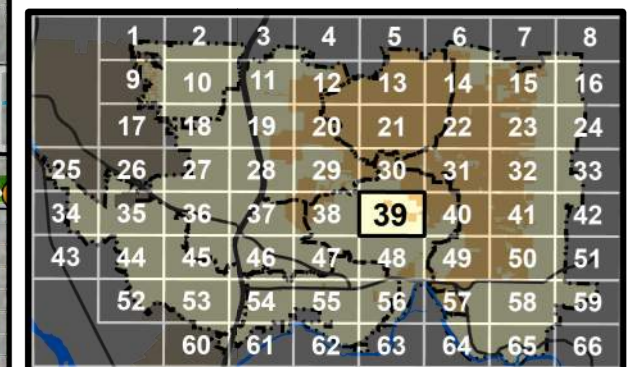
CLACKAMAS WES
STORM SYSTEM MASTER PLAN

CLACKAMAS COUNTY | OREGON




LEGEND

- Study Area Boundary
- City Limits
- Taxlot
- Water Bodies
- Wetlands
- Natural Area
- Park
- School Lands
- Streams
- Railroads
- School
- City Hall
- Storm System**
- Vegetated Storm Facility
- Storm Sewer Pipe
- Known Issue
- Trails**
- Regional Trails
- Community Trails
- Local Trails
- Roads**
- Highway
- Highway Ramp
- Arterials
- Major Roads



DISCLAIMER: THE INFORMATION SHOWN IN THIS MAP IS ASSEMBLED GIS DATA CREATED AND ACQUIRED BY OTAK INC. THIS DATA IS NOT TO SURVEY ACCURACY AND IS MEANT FOR PLANNING PURPOSES ONLY.

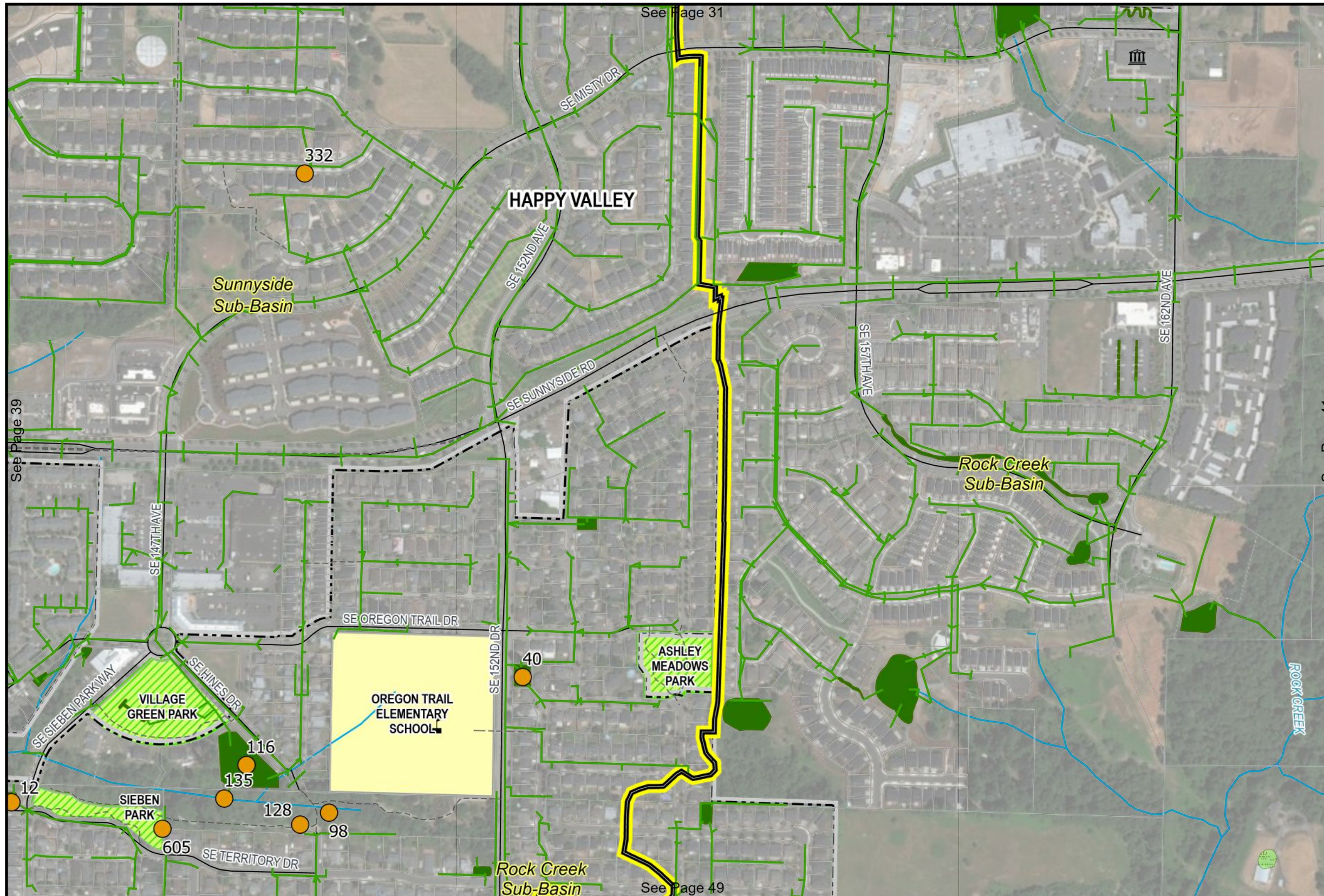
NOTE: BASEMAP DATA IS PROVIDED BY ESRI INC. L:\PROJECT\191001\19109\ICADD\GIS\PROJECTS\KNOWN ISSUES ATLAS\KNOWN ISSUES ATLAS.APRX DATE: 7/1/2020



ATLAS OF KNOWN ISSUES WES SERVICE AREA #2

CLACKAMAS WES
STORM SYSTEM MASTER PLAN

CLACKAMAS COUNTY | OREGON




- LEGEND**
- Study Area Boundary
 - City Limits
 - Taxlot
 - Water Bodies
 - Wetlands
 - Natural Area
 - Park
 - School Lands
 - Streams
 - Railroads
 - School
 - City Hall
 - Storm System
 - Vegetated Storm Facility
 - Storm Sewer Pipe
 - Known Issue
 - Trails
 - Regional Trails
 - Community Trails
 - Local Trails
 - Roads
 - Highway
 - Highway Ramp
 - Arterials
 - Major Roads

1	2	3	4	5	6	7	8
9	10	11	12	13	14	15	16
17	18	19	20	21	22	23	24
25	26	27	28	29	30	31	32
33	34	35	36	37	38	39	40
41	42	43	44	45	46	47	48
49	50	51	52	53	54	55	56
57	58	59	60	61	62	63	64
65	66						

DISCLAIMER: THE INFORMATION SHOWN IN THIS MAP IS ASSEMBLED GIS DATA CREATED AND ACQUIRED BY OTAK INC. THIS DATA IS NOT TO SURVEY ACCURACY AND IS MEANT FOR PLANNING PURPOSES ONLY.

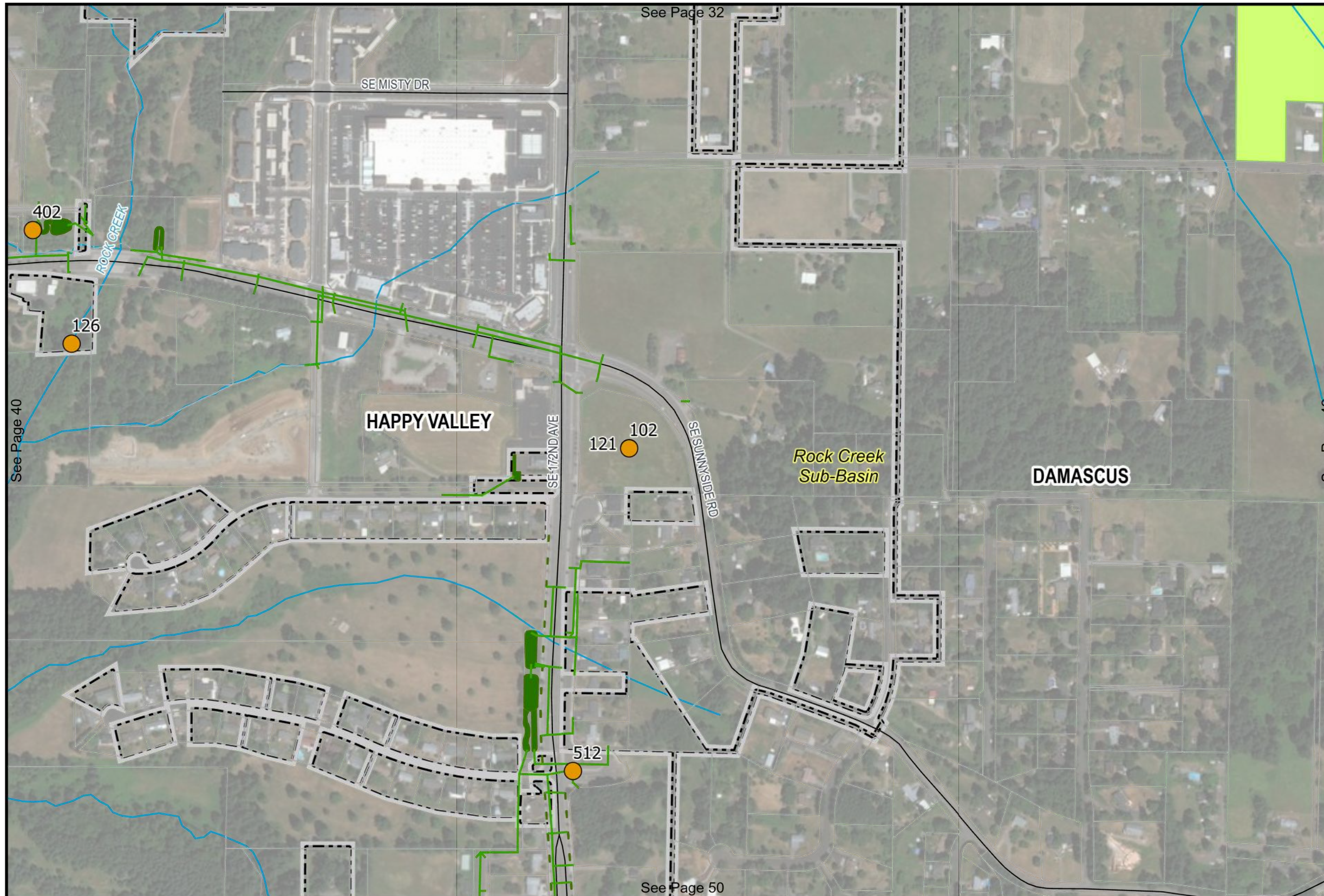
NOTE: BASEMAP DATA IS PROVIDED BY ESRI INC. L:\PROJECT\191001\19109\ICADD\GIS\PROJECTS\KNOWN ISSUES ATLAS\KNOWN ISSUES ATLAS APR DATE: 7/1/2020



ATLAS OF KNOWN ISSUES WES SERVICE AREA #2

CLACKAMAS WES
STORM SYSTEM MASTER PLAN

CLACKAMAS COUNTY | OREGON




LEGEND

- Study Area Boundary
- City Limits
- Taxlot
- Water Bodies
- Wetlands
- Natural Area
- Park
- School Lands
- Streams
- Railroads
- School
- City Hall
- Storm System**
 - Vegetated Storm Facility
 - Storm Sewer Pipe
- Known Issue**
 - Known Issue
- Trails**
 - Regional Trails
 - Community Trails
 - Local Trails
- Roads**
 - Highway
 - Highway Ramp
 - Arterials
 - Major Roads

1	2	3	4	5	6	7	8
9	10	11	12	13	14	15	16
17	18	19	20	21	22	23	24
25	26	27	28	29	30	31	32
33	34	35	36	37	38	39	40
41	42	43	44	45	46	47	48
49	50	51	52	53	54	55	56
57	58	59	60	61	62	63	64
65	66						

DISCLAIMER: THE INFORMATION SHOWN IN THIS MAP IS ASSEMBLED GIS DATA CREATED AND ACQUIRED BY OTAK INC. THIS DATA IS NOT TO SURVEY ACCURACY AND IS MEANT FOR PLANNING PURPOSES ONLY.

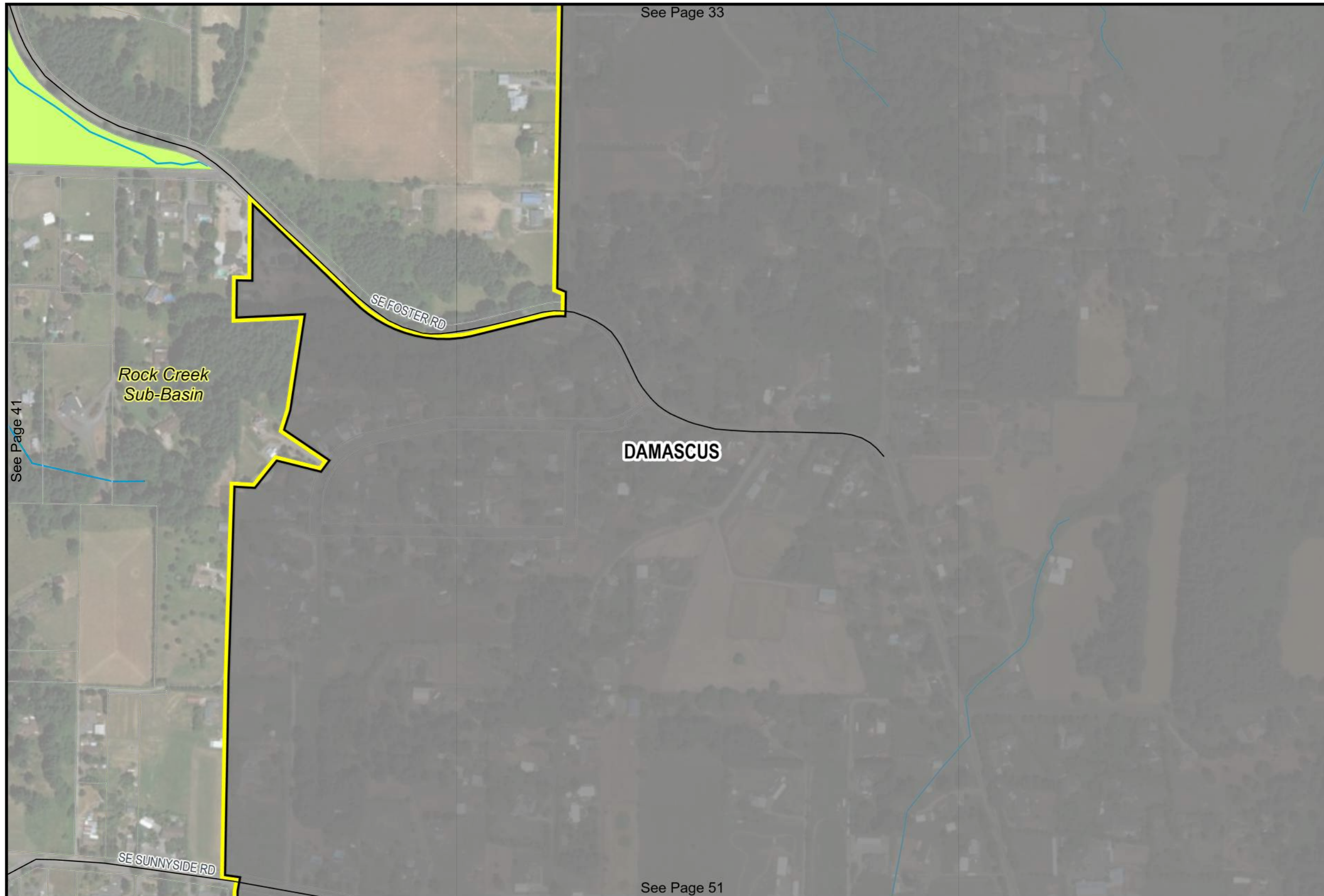
NOTE: BASEMAP DATA IS PROVIDED BY ESRI INC. L:\PROJECT\191001\19109\CADD\GIS\PROJECTS\KNOWN ISSUES ATLAS\KNOWN ISSUES ATLAS.APRX DATE: 7/1/2020



ATLAS OF KNOWN ISSUES WES SERVICE AREA #2

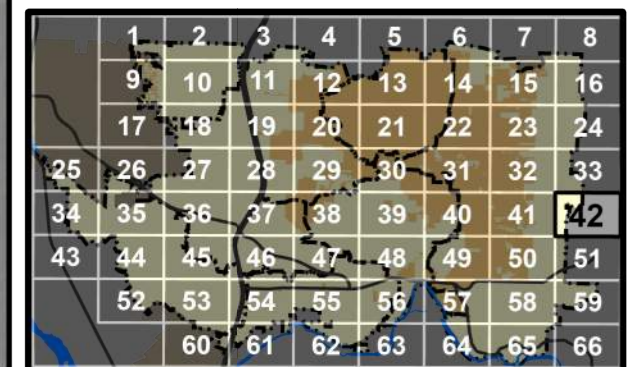
CLACKAMAS WES
STORM SYSTEM MASTER PLAN

CLACKAMAS COUNTY | OREGON




LEGEND

- Study Area Boundary
- City Limits
- Taxlot
- Water Bodies
- Wetlands
- Natural Area
- Park
- School Lands
- Streams
- Railroads
- School
- City Hall
- Storm System**
 - Vegetated Storm Facility
 - Storm Sewer Pipe
 - Known Issue
- Trails**
 - Regional Trails
 - Community Trails
 - Local Trails
- Roads**
 - Highway
 - Highway Ramp
 - Arterials
 - Major Roads



DISCLAIMER: THE INFORMATION SHOWN IN THIS MAP IS ASSEMBLED GIS DATA CREATED AND ACQUIRED BY OTAK INC. THIS DATA IS NOT TO SURVEY ACCURACY AND IS MEANT FOR PLANNING PURPOSES ONLY.

NOTE: BASEMAP DATA IS PROVIDED BY ESRI INC.
L:\PROJECT\191001\19109\CADD\GIS\PROJECTS\KNOWN ISSUES ATLAS\KNOWN ISSUES ATLAS.APRX
DATE: 7/1/2020



ATLAS OF KNOWN ISSUES WES SERVICE AREA #2

CLACKAMAS WES
STORM SYSTEM MASTER PLAN

CLACKAMAS COUNTY | OREGON

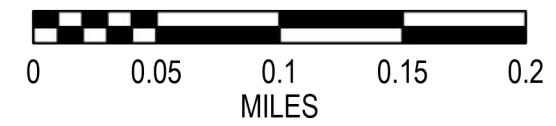



See Page 44

LEGEND

- Study Area Boundary
- City Limits
- Taxlot
- Water Bodies
- Wetlands
- Natural Area
- Park
- School Lands
- Streams
- Railroads
- School
- City Hall
- Storm System**
- Vegetated Storm Facility
- Storm Sewer Pipe
- Known Issue
- Trails**
- Regional Trails
- Community Trails
- Local Trails
- Roads**
- Highway
- Highway Ramp
- Arterials
- Major Roads

1	2	3	4	5	6	7	8
9	10	11	12	13	14	15	16
17	18	19	20	21	22	23	24
25	26	27	28	29	30	31	32
33	34	35	36	37	38	39	40
41	42	43	44	45	46	47	48
49	50	51	52	53	54	55	56
57	58	59	60	61	62	63	64
65	66						



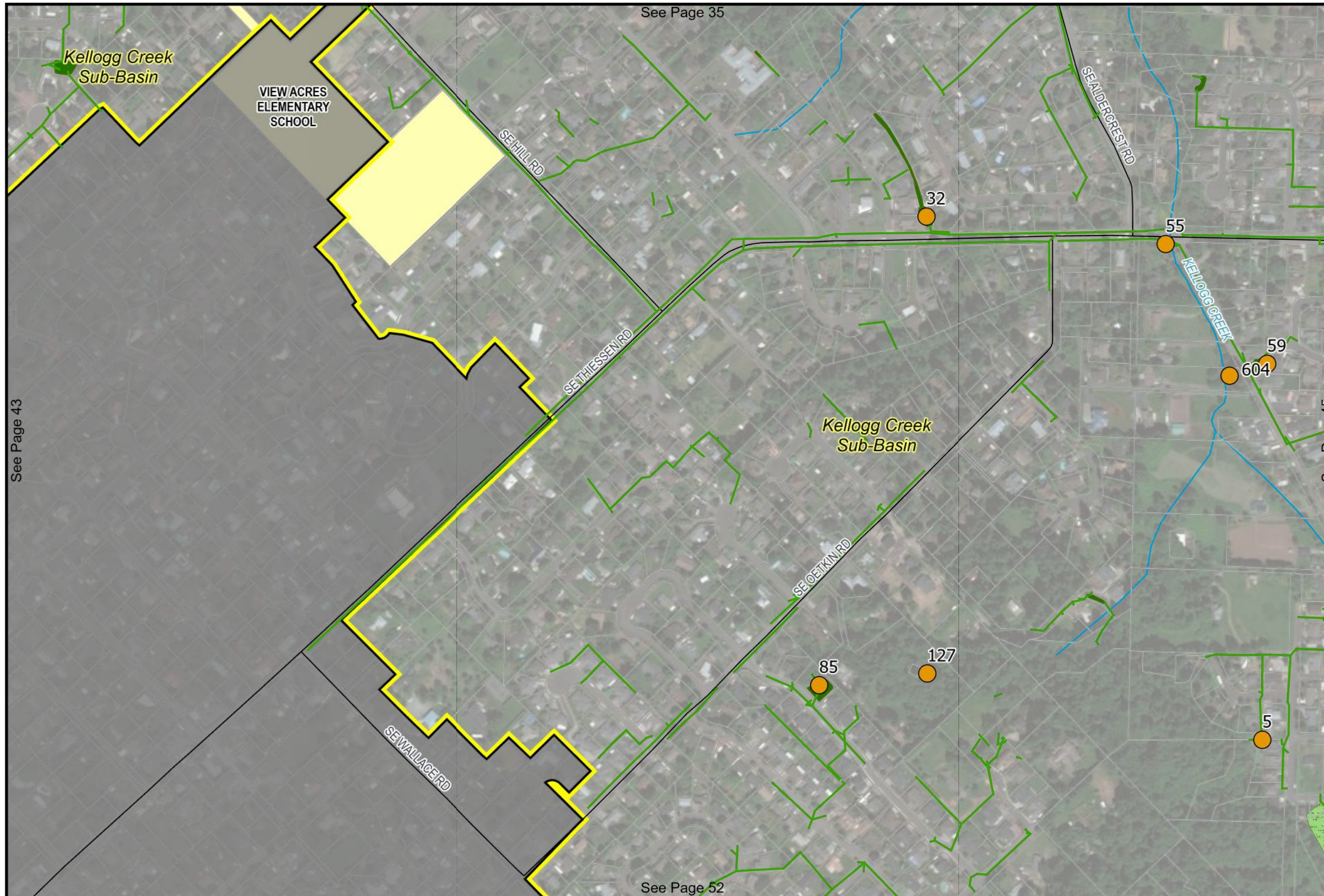
DISCLAIMER: THE INFORMATION SHOWN IN THIS MAP IS ASSEMBLED GIS DATA CREATED AND ACQUIRED BY OTAK INC. THIS DATA IS NOT TO SURVEY ACCURACY AND IS MEANT FOR PLANNING PURPOSES ONLY.

NOTE: BASEMAP DATA IS PROVIDED BY ESRI INC. L:\PROJECT\191001\19109\CADD\GIS\PROJECTS\KNOWN ISSUES ATLAS\KNOWN ISSUES ATLAS.APRX DATE: 7/1/2020

ATLAS OF KNOWN ISSUES WES SERVICE AREA #2

CLACKAMAS WES
STORM SYSTEM MASTER PLAN

CLACKAMAS COUNTY | OREGON



LEGEND

- Study Area Boundary
- City Limits
- Taxlot
- Water Bodies
- Wetlands
- Natural Area
- Park
- School Lands
- Streams
- Railroads
- School
- City Hall
- Storm System**
- Vegetated Storm Facility
- Storm Sewer Pipe
- Known Issue
- Trails**
- Regional Trails
- Community Trails
- Local Trails
- Roads**
- Highway
- Highway Ramp
- Arterials
- Major Roads

1	2	3	4	5	6	7	8
9	10	11	12	13	14	15	16
17	18	19	20	21	22	23	24
25	26	27	28	29	30	31	32
33	34	35	36	37	38	39	40
41	42	43	44	45	46	47	48
49	50	51	52	53	54	55	56
57	58	59	60	61	62	63	64
65	66						

DISCLAIMER: THE INFORMATION SHOWN IN THIS MAP IS ASSEMBLED GIS DATA CREATED AND ACQUIRED BY OTAK INC. THIS DATA IS NOT TO SURVEY ACCURACY AND IS MEANT FOR PLANNING PURPOSES ONLY.


NOTE: BASEMAP DATA IS PROVIDED BY ESRI INC. L:\PROJECT\191001\19109\ICADD\GIS\PROJECTS\KNOWN ISSUES ATLAS\KNOWN ISSUES ATLAS.APRX DATE: 7/1/2020

See Page 43

See Page 35

See Page 45

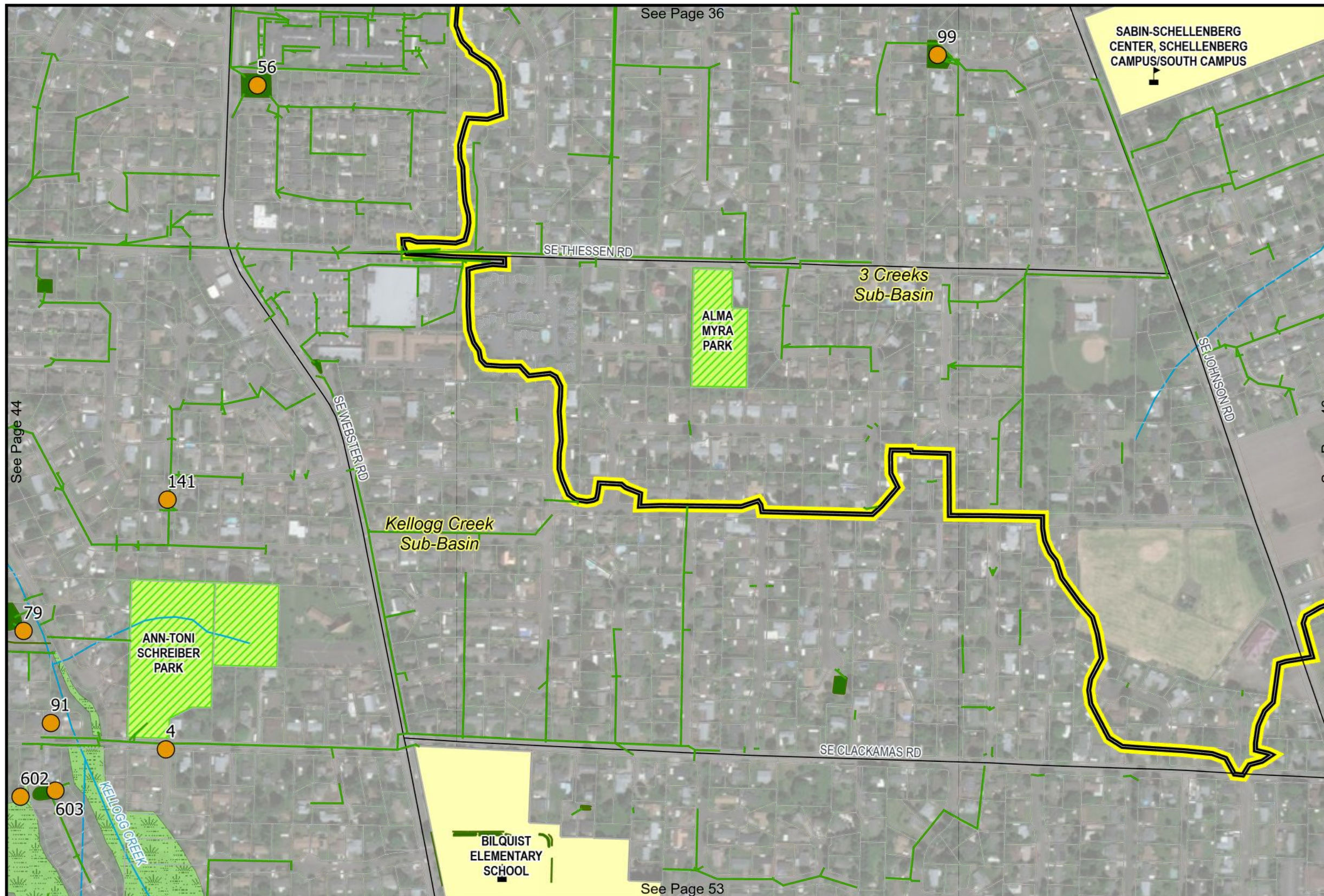
See Page 52



ATLAS OF KNOWN ISSUES WES SERVICE AREA #2

CLACKAMAS WES
STORM SYSTEM MASTER PLAN

CLACKAMAS COUNTY | OREGON



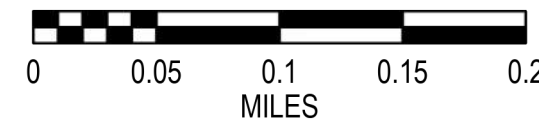

LEGEND

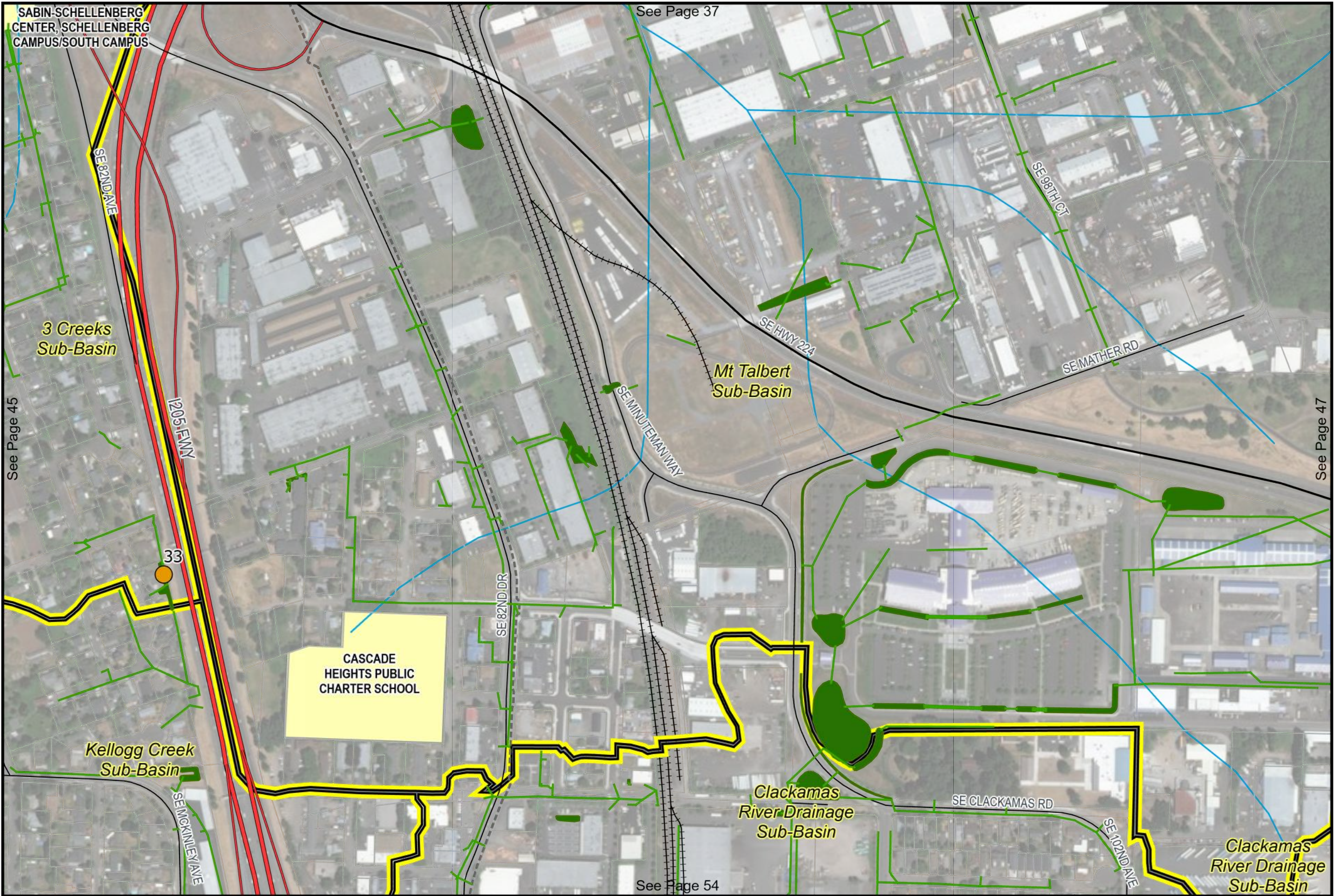
- Study Area Boundary
- City Limits
- Taxlot
- Water Bodies
- Wetlands
- Natural Area
- Park
- School Lands
- Streams
- Railroads
- School
- City Hall
- Storm System**
- Vegetated Storm Facility
- Storm Sewer Pipe
- Known Issue
- Trails**
- Regional Trails
- Community Trails
- Local Trails
- Roads**
- Highway
- Highway Ramp
- Arterials
- Major Roads

1	2	3	4	5	6	7	8
9	10	11	12	13	14	15	16
17	18	19	20	21	22	23	24
25	26	27	28	29	30	31	32
33	34	35	36	37	38	39	40
41	42	43	44	45	46	47	48
49	50	51	52	53	54	55	56
57	58	59	60	61	62	63	64
65	66						

DISCLAIMER: THE INFORMATION SHOWN IN THIS MAP IS ASSEMBLED GIS DATA CREATED AND ACQUIRED BY OTAK INC. THIS DATA IS NOT TO SURVEY ACCURACY AND IS MEANT FOR PLANNING PURPOSES ONLY.

NOTE: BASEMAP DATA IS PROVIDED BY ESRI INC. L:\PROJECT\191001\19109\ICADD\GIS\PROJECTS\KNOWN ISSUES ATLAS\KNOWN ISSUES ATLAS.APRX DATE: 7/1/2020





ATLAS OF KNOWN ISSUES WES SERVICE AREA #2

CLACKAMAS WES
STORM SYSTEM MASTER PLAN

CLACKAMAS COUNTY | OREGON

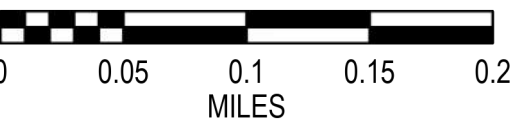

LEGEND

- Study Area Boundary
- City Limits
- Taxlot
- Water Bodies
- Wetlands
- Natural Area
- Park
- School Lands
- Streams
- Railroads
- School
- City Hall
- Storm System
- Vegetated Storm Facility
- Storm Sewer Pipe
- Known Issue
- Trails
- Regional Trails
- Community Trails
- Local Trails
- Roads
- Highway
- Highway Ramp
- Arterials
- Major Roads

1	2	3	4	5	6	7	8
9	10	11	12	13	14	15	16
17	18	19	20	21	22	23	24
25	26	27	28	29	30	31	32
33	34	35	36	37	38	39	40
41	42	43	44	45	46	47	48
49	50	51	52	53	54	55	56
57	58	59	60	61	62	63	64
65	66						

DISCLAIMER: THE INFORMATION SHOWN IN THIS MAP IS ASSEMBLED GIS DATA CREATED AND ACQUIRED BY OTAK INC. THIS DATA IS NOT TO SURVEY ACCURACY AND IS MEANT FOR PLANNING PURPOSES ONLY.

NOTE: BASEMAP DATA IS PROVIDED BY ESRI INC. L:\PROJECT\191001\19109\ICADD\GIS\PROJECTS\KNOWN ISSUES ATLAS\KNOWN ISSUES ATLAS.APRX DATE: 7/1/2020



ATLAS OF KNOWN ISSUES WES SERVICE AREA #2

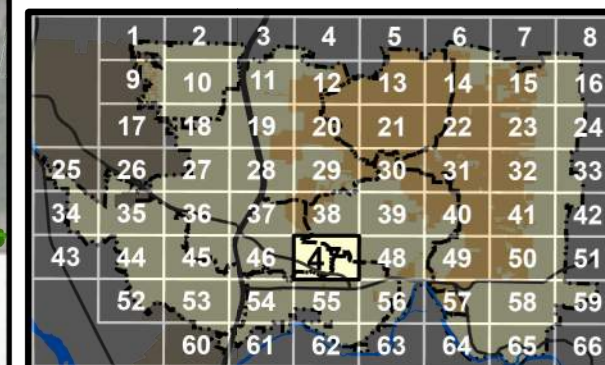
CLACKAMAS WES
STORM SYSTEM MASTER PLAN

CLACKAMAS COUNTY | OREGON



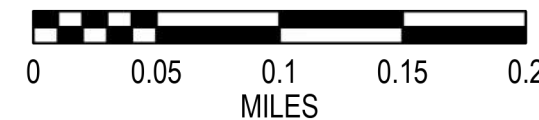

LEGEND

- Study Area Boundary
- City Limits
- Taxlot
- Water Bodies
- Wetlands
- Natural Area
- Park
- School Lands
- Streams
- Railroads
- School
- City Hall
- Storm System**
 - Vegetated Storm Facility
 - Storm Sewer Pipe
 - Known Issue
- Trails**
 - Regional Trails
 - Community Trails
 - Local Trails
- Roads**
 - Highway
 - Highway Ramp
 - Arterials
 - Major Roads



DISCLAIMER: THE INFORMATION SHOWN IN THIS MAP IS ASSEMBLED GIS DATA CREATED AND ACQUIRED BY OTAK INC. THIS DATA IS NOT TO SURVEY ACCURACY AND IS MEANT FOR PLANNING PURPOSES ONLY.

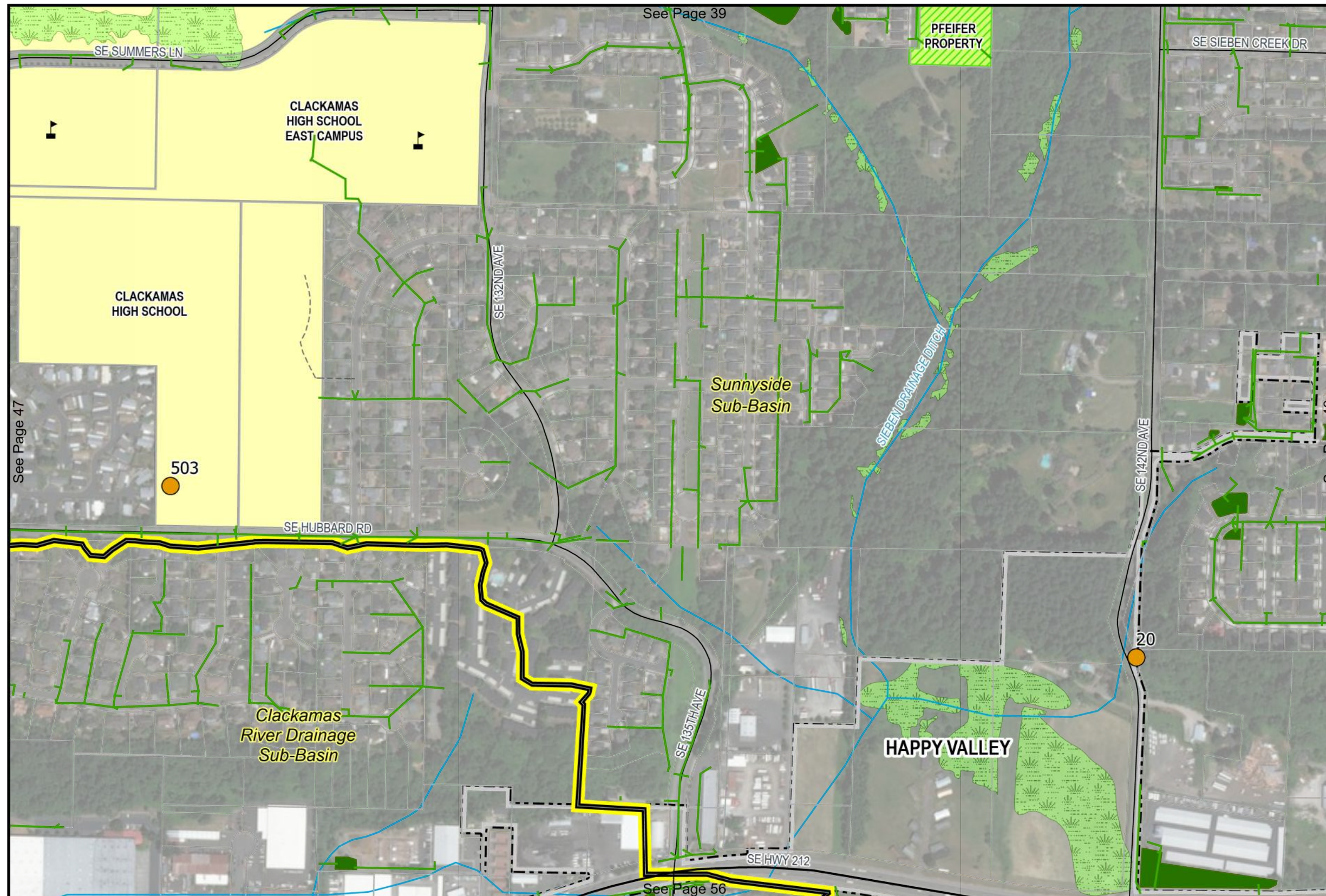
NOTE: BASEMAP DATA IS PROVIDED BY ESRI INC. L:\PROJECT\191001\19109\CADD\GIS\PROJECTS\KNOWN ISSUES ATLAS\KNOWN ISSUES ATLAS.APRX DATE: 7/1/2020



ATLAS OF KNOWN ISSUES WES SERVICE AREA #2

CLACKAMAS WES
STORM SYSTEM MASTER PLAN

CLACKAMAS COUNTY | OREGON



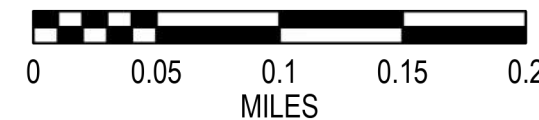

LEGEND

- Study Area Boundary
- City Limits
- Taxlot
- Water Bodies
- Wetlands
- Natural Area
- Park
- School Lands
- Streams
- Railroads
- School
- City Hall
- Storm System**
- Vegetated Storm Facility
- Storm Sewer Pipe
- Known Issue
- Trails**
- Regional Trails
- Community Trails
- Local Trails
- Roads**
- Highway
- Highway Ramp
- Arterials
- Major Roads

1	2	3	4	5	6	7	8
9	10	11	12	13	14	15	16
17	18	19	20	21	22	23	24
25	26	27	28	29	30	31	32
33	34	35	36	37	38	39	40
41	42	43	44	45	46	47	48
49	50	51	52	53	54	55	56
57	58	59	60	61	62	63	64
65	66						

DISCLAIMER: THE INFORMATION SHOWN IN THIS MAP IS ASSEMBLED GIS DATA CREATED AND ACQUIRED BY OTAK INC. THIS DATA IS NOT TO SURVEY ACCURACY AND IS MEANT FOR PLANNING PURPOSES ONLY.

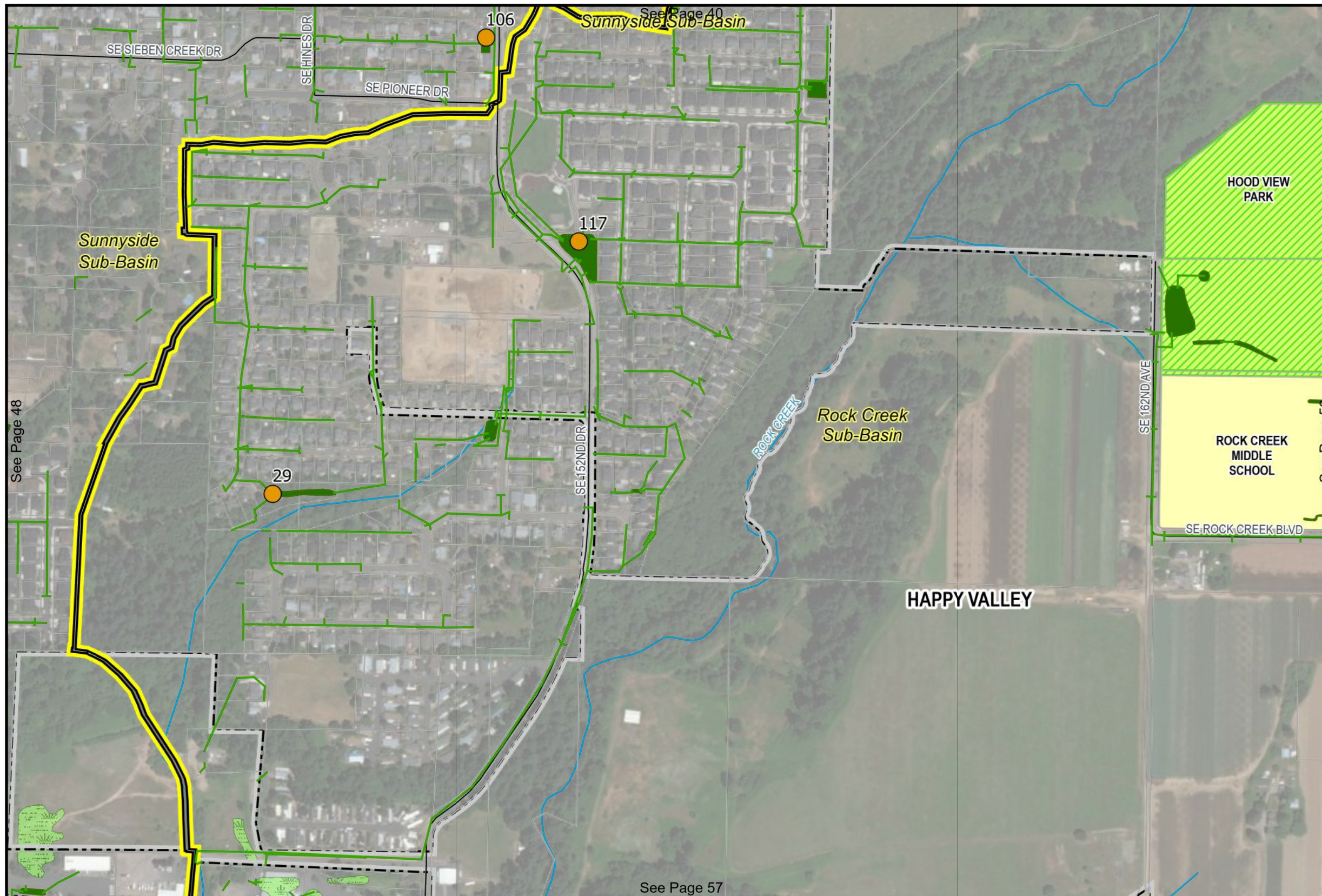
NOTE: BASEMAP DATA IS PROVIDED BY ESRI INC. L:\PROJECT\191001\19109\ICADD\GIS\PROJECTS\KNOWN ISSUES ATLAS\KNOWN ISSUES ATLAS.APRX DATE: 7/1/2020



ATLAS OF KNOWN ISSUES WES SERVICE AREA #2

CLACKAMAS WES
STORM SYSTEM MASTER PLAN

CLACKAMAS COUNTY | OREGON



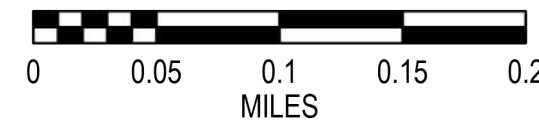

LEGEND

- Study Area Boundary
- City Limits
- Taxlot
- Water Bodies
- Wetlands
- Natural Area
- Park
- School Lands
- Streams
- Railroads
- School
- City Hall
- Storm System**
- Vegetated Storm Facility
- Storm Sewer Pipe
- Known Issue
- Trails**
- Regional Trails
- Community Trails
- Local Trails
- Roads**
- Highway
- Highway Ramp
- Arterials
- Major Roads

1	2	3	4	5	6	7	8
9	10	11	12	13	14	15	16
17	18	19	20	21	22	23	24
25	26	27	28	29	30	31	32
33	34	35	36	37	38	39	40
41	42	43	44	45	46	47	48
49	50	51	52	53	54	55	56
57	58	59	60	61	62	63	64
65	66						

DISCLAIMER: THE INFORMATION SHOWN IN THIS MAP IS ASSEMBLED GIS DATA CREATED AND ACQUIRED BY OTAK INC. THIS DATA IS NOT TO SURVEY ACCURACY AND IS MEANT FOR PLANNING PURPOSES ONLY.

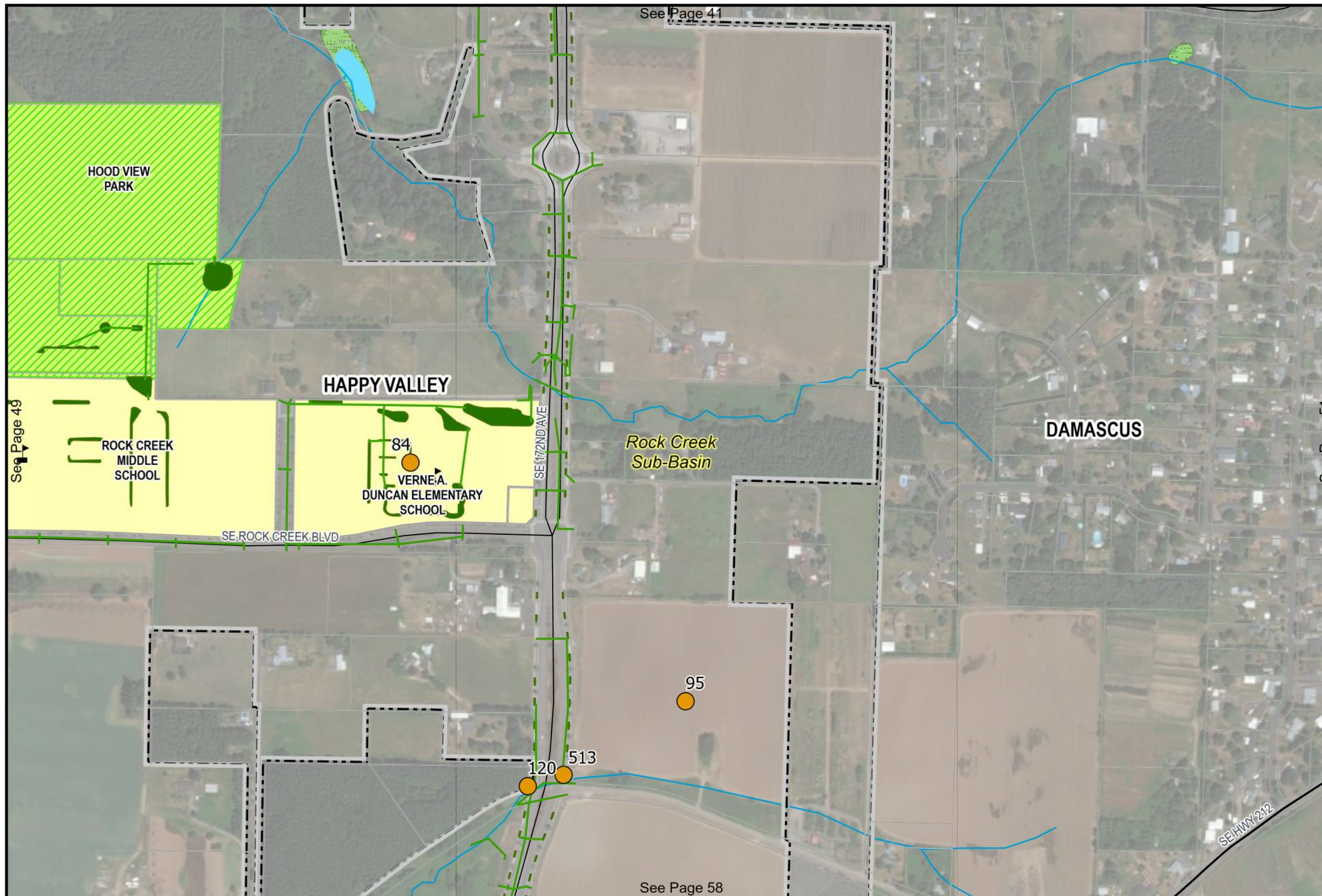
NOTE: BASEMAP DATA IS PROVIDED BY ESRI INC. L:\PROJECT\191001\19109\ICADD\GIS\PROJECTS\KNOWN ISSUES ATLAS\KNOWN ISSUES ATLAS.APRX DATE: 7/1/2020



ATLAS OF KNOWN ISSUES WES SERVICE AREA #2

CLACKAMAS WES
STORM SYSTEM MASTER PLAN

CLACKAMAS COUNTY | OREGON




LEGEND

- Study Area Boundary
- City Limits
- Taxlot
- Water Bodies
- Wetlands
- Natural Area
- Park
- School Lands
- Streams
- Railroads
- School
- City Hall
- Storm System**
 - Vegetated Storm Facility
 - Storm Sewer Pipe
 - Known Issue
- Trails**
 - Regional Trails
 - Community Trails
 - Local Trails
- Roads**
 - Highway
 - Highway Ramp
 - Arterials
 - Major Roads

1	2	3	4	5	6	7	8
9	10	11	12	13	14	15	16
17	18	19	20	21	22	23	24
25	26	27	28	29	30	31	32
33	34	35	36	37	38	39	40
41	42	43	44	45	46	47	48
49	50	51	52	53	54	55	56
57	58	59	60	61	62	63	64
65	66						

DISCLAIMER: THE INFORMATION SHOWN IN THIS MAP IS ASSEMBLED GIS DATA CREATED AND ACQUIRED BY OTAK INC. THIS DATA IS NOT TO SURVEY ACCURACY AND IS MEANT FOR PLANNING PURPOSES ONLY.

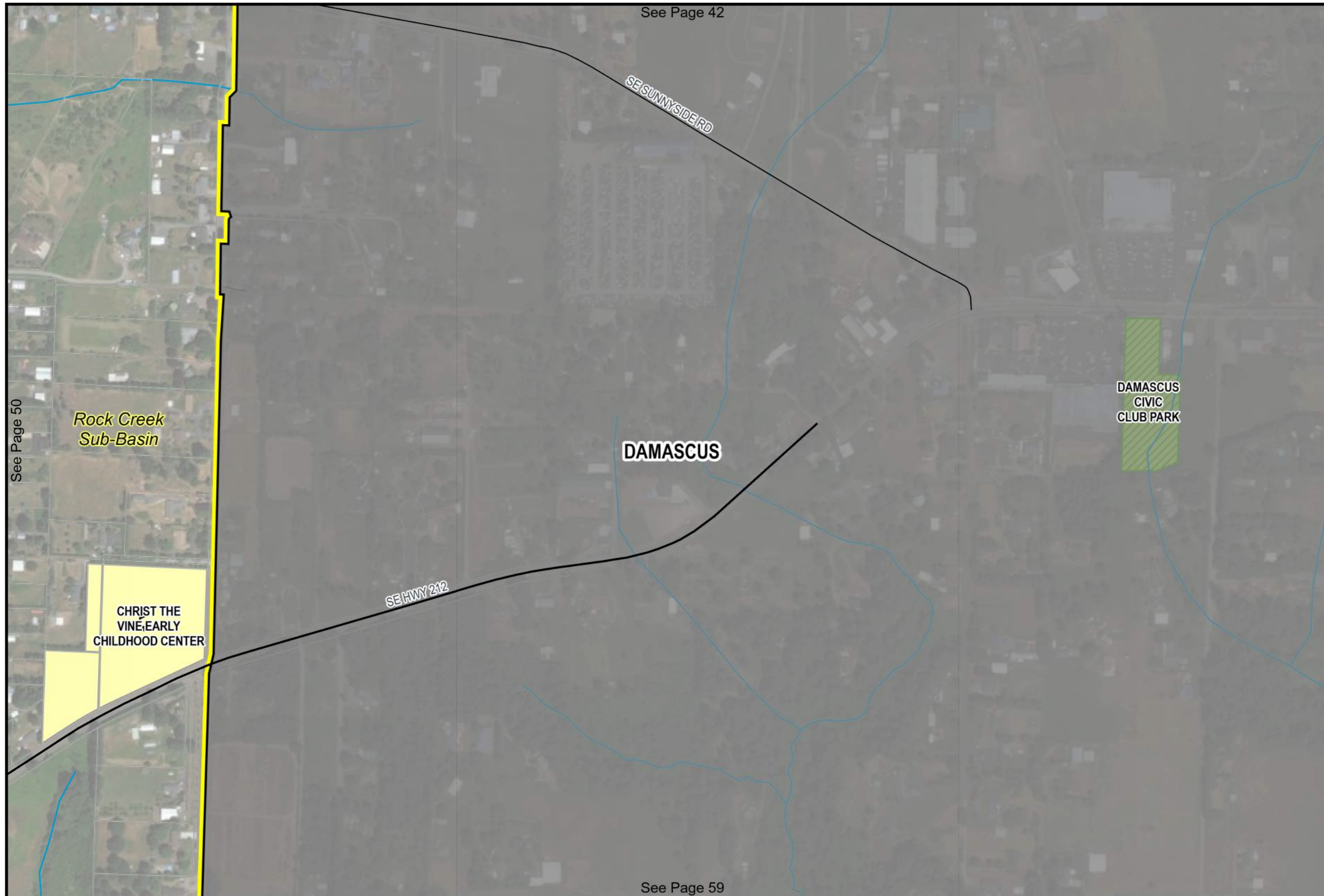
NOTE: BASEMAP DATA IS PROVIDED BY ESRI INC. L:\PROJECT\191001\19109\CADD\GIS\PROJECTS\KNOWN ISSUES ATLAS\KNOWN ISSUES ATLAS.APRX DATE: 7/1/2020



ATLAS OF KNOWN ISSUES WES SERVICE AREA #2

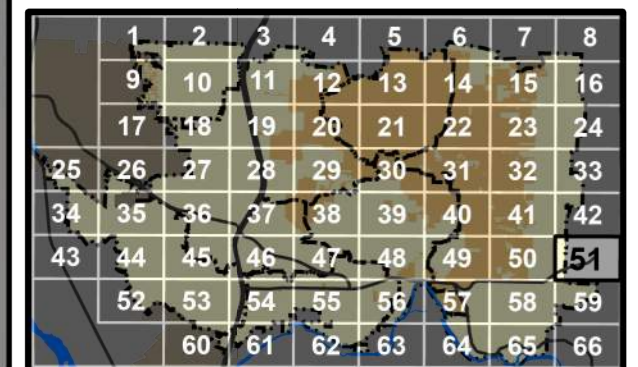
CLACKAMAS WES
STORM SYSTEM MASTER PLAN

CLACKAMAS COUNTY | OREGON




LEGEND

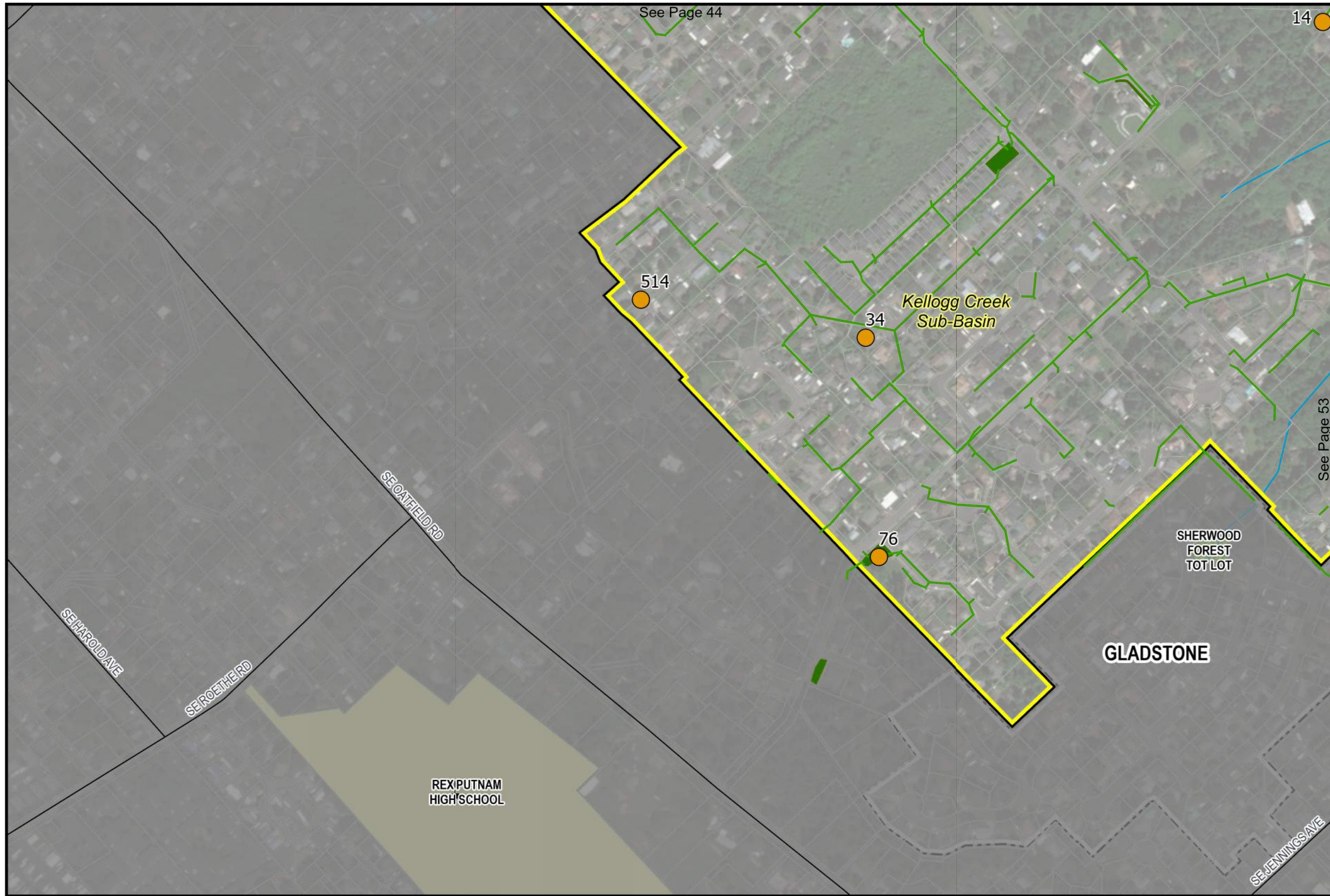
- Study Area Boundary
- City Limits
- Taxlot
- Water Bodies
- Wetlands
- Natural Area
- Park
- School Lands
- Streams
- Railroads
- School
- City Hall
- Storm System**
- Vegetated Storm Facility
- Storm Sewer Pipe
- Known Issue
- Trails**
- Regional Trails
- Community Trails
- Local Trails
- Roads**
- Highway
- Highway Ramp
- Arterials
- Major Roads



DISCLAIMER: THE INFORMATION SHOWN IN THIS MAP IS ASSEMBLED GIS DATA CREATED AND ACQUIRED BY OTAK INC. THIS DATA IS NOT TO SURVEY ACCURACY AND IS MEANT FOR PLANNING PURPOSES ONLY.

NOTE: BASEMAP DATA IS PROVIDED BY ESRI INC.
L:\PROJECT\191001\19109\ICADD\GIS\PROJECTS\KNOWN ISSUES ATLAS\KNOWN ISSUES ATLAS.APRX
DATE: 7/1/2020





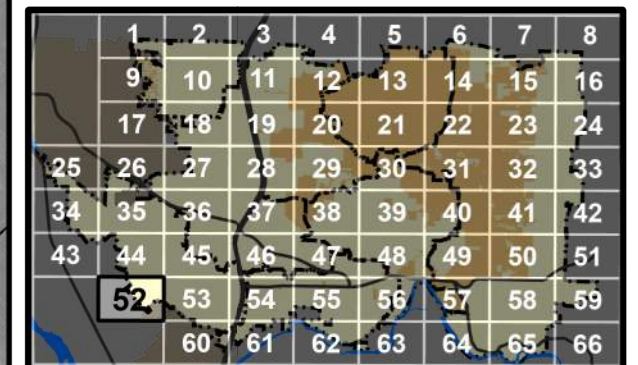
ATLAS OF KNOWN ISSUES WES SERVICE AREA #2

CLACKAMAS WES
STORM SYSTEM MASTER PLAN

CLACKAMAS COUNTY | OREGON


LEGEND

- Study Area Boundary
- City Limits
- Taxlot
- Water Bodies
- Wetlands
- Natural Area
- Park
- School Lands
- Streams
- Railroads
- School
- City Hall
- Storm System**
- Vegetated Storm Facility
- Storm Sewer Pipe
- Known Issue
- Trails**
- Regional Trails
- Community Trails
- Local Trails
- Roads**
- Highway
- Highway Ramp
- Arterials
- Major Roads



DISCLAIMER: THE INFORMATION SHOWN IN THIS MAP IS ASSEMBLED GIS DATA CREATED AND ACQUIRED BY OTAK INC. THIS DATA IS NOT TO SURVEY ACCURACY AND IS MEANT FOR PLANNING PURPOSES ONLY.

NOTE: BASEMAP DATA IS PROVIDED BY ESRI INC. L:\PROJECT\191001\19109\ICADD\GIS\PROJECTS\KNOWN ISSUES ATLAS\KNOWN ISSUES ATLAS.APRX DATE: 7/1/2020



ATLAS OF KNOWN ISSUES WES SERVICE AREA #2

CLACKAMAS WES
STORM SYSTEM MASTER PLAN

CLACKAMAS COUNTY | OREGON




LEGEND

- Study Area Boundary
- City Limits
- Taxlot
- Water Bodies
- Wetlands
- Natural Area
- Park
- School Lands
- Streams
- Railroads
- School
- City Hall
- Storm System**
- Vegetated Storm Facility
- Storm Sewer Pipe
- Known Issue
- Trails**
- Regional Trails
- Community Trails
- Local Trails
- Roads**
- Highway
- Highway Ramp
- Arterials
- Major Roads

1	2	3	4	5	6	7	8
9	10	11	12	13	14	15	16
17	18	19	20	21	22	23	24
25	26	27	28	29	30	31	32
33	34	35	36	37	38	39	40
41	42	43	44	45	46	47	48
49	50	51	52	53	54	55	56
57	58	59	60	61	62	63	64
65	66						

DISCLAIMER: THE INFORMATION SHOWN IN THIS MAP IS ASSEMBLED GIS DATA CREATED AND ACQUIRED BY OTAK INC. THIS DATA IS NOT TO SURVEY ACCURACY AND IS MEANT FOR PLANNING PURPOSES ONLY.

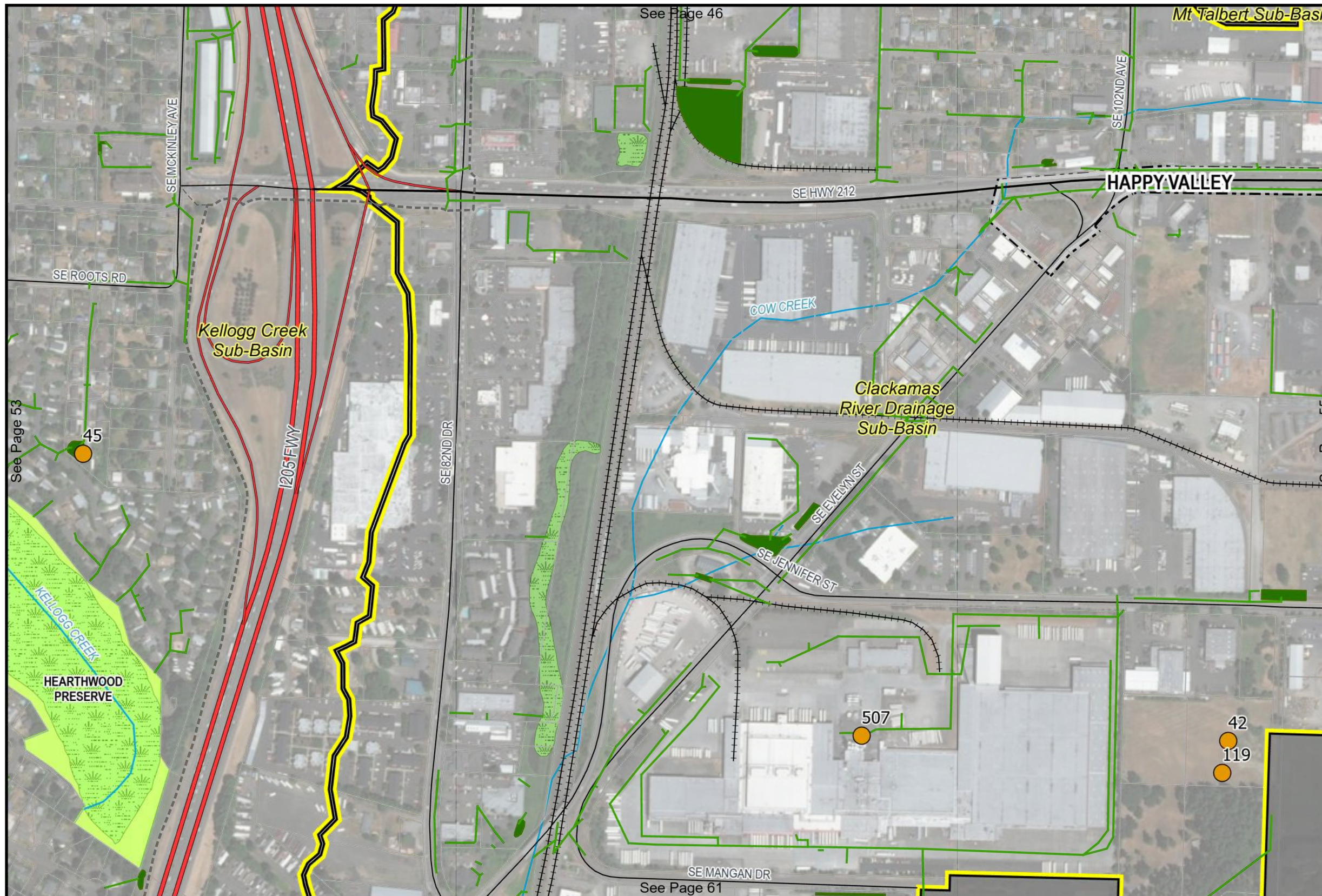
NOTE: BASEMAP DATA IS PROVIDED BY ESRI INC. L:\PROJECT\191001\19109\CADD\GIS\PROJECTS\KNOWN ISSUES ATLAS\KNOWN ISSUES ATLAS.APRX DATE: 7/1/2020



ATLAS OF KNOWN ISSUES WES SERVICE AREA #2

CLACKAMAS WES
STORM SYSTEM MASTER PLAN

CLACKAMAS COUNTY | OREGON



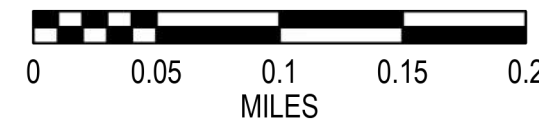

LEGEND

- Study Area Boundary
- City Limits
- Taxlot
- Water Bodies
- Wetlands
- Natural Area
- Park
- School Lands
- Streams
- Railroads
- School
- City Hall
- Storm System**
- Vegetated Storm Facility
- Storm Sewer Pipe
- Known Issue
- Trails**
- Regional Trails
- Community Trails
- Local Trails
- Roads**
- Highway
- Highway Ramp
- Arterials
- Major Roads

1	2	3	4	5	6	7	8
9	10	11	12	13	14	15	16
17	18	19	20	21	22	23	24
25	26	27	28	29	30	31	32
33	34	35	36	37	38	39	40
41	42	43	44	45	46	47	48
49	50	51	52	53	54	55	56
57	58	59	60	61	62	63	64
65	66						

DISCLAIMER: THE INFORMATION SHOWN IN THIS MAP IS ASSEMBLED GIS DATA CREATED AND ACQUIRED BY OTAK INC. THIS DATA IS NOT TO SURVEY ACCURACY AND IS MEANT FOR PLANNING PURPOSES ONLY.

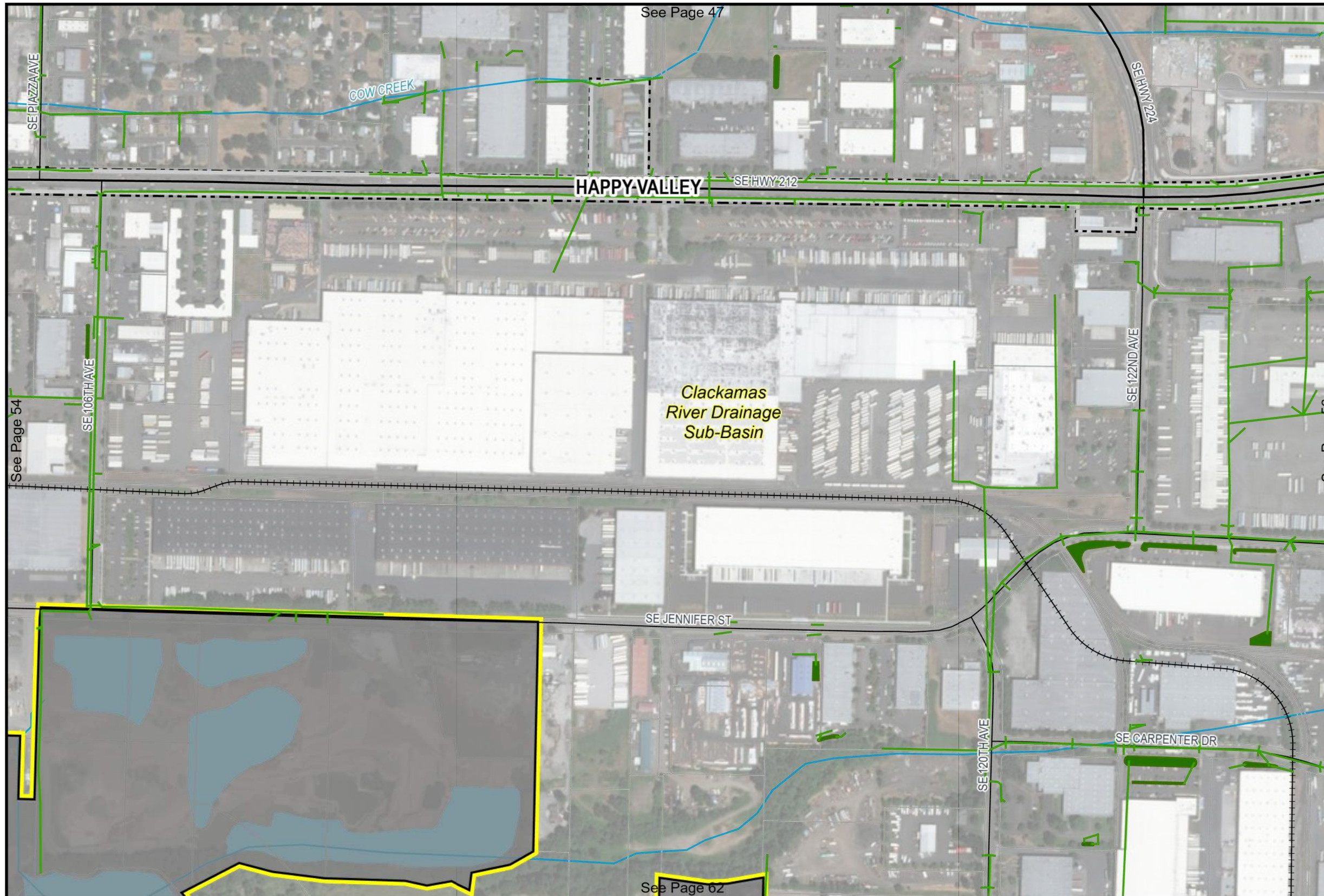
NOTE: BASEMAP DATA IS PROVIDED BY ESRI INC. L:\PROJECT\191001\19109\ICADD\GIS\PROJECTS\KNOWN ISSUES ATLAS\KNOWN ISSUES ATLAS.APRX DATE: 7/1/2020



ATLAS OF KNOWN ISSUES WES SERVICE AREA #2

CLACKAMAS WES
STORM SYSTEM MASTER PLAN

CLACKAMAS COUNTY | OREGON




LEGEND

- Study Area Boundary
- City Limits
- Taxlot
- Water Bodies
- Wetlands
- Natural Area
- Park
- School Lands
- Streams
- Railroads
- School
- City Hall
- Storm System
- Vegetated Storm Facility
- Storm Sewer Pipe
- Known Issue
- Trails
- Regional Trails
- Community Trails
- Local Trails
- Roads
- Highway
- Highway Ramp
- Arterials
- Major Roads

1	2	3	4	5	6	7	8
9	10	11	12	13	14	15	16
17	18	19	20	21	22	23	24
25	26	27	28	29	30	31	32
33	34	35	36	37	38	39	40
41	42	43	44	45	46	47	48
49	50	51	52	53	54	55	56
57	58	59	60	61	62	63	64
65	66						

DISCLAIMER: THE INFORMATION SHOWN IN THIS MAP IS ASSEMBLED GIS DATA CREATED AND ACQUIRED BY OTAK INC. THIS DATA IS NOT TO SURVEY ACCURACY AND IS MEANT FOR PLANNING PURPOSES ONLY.

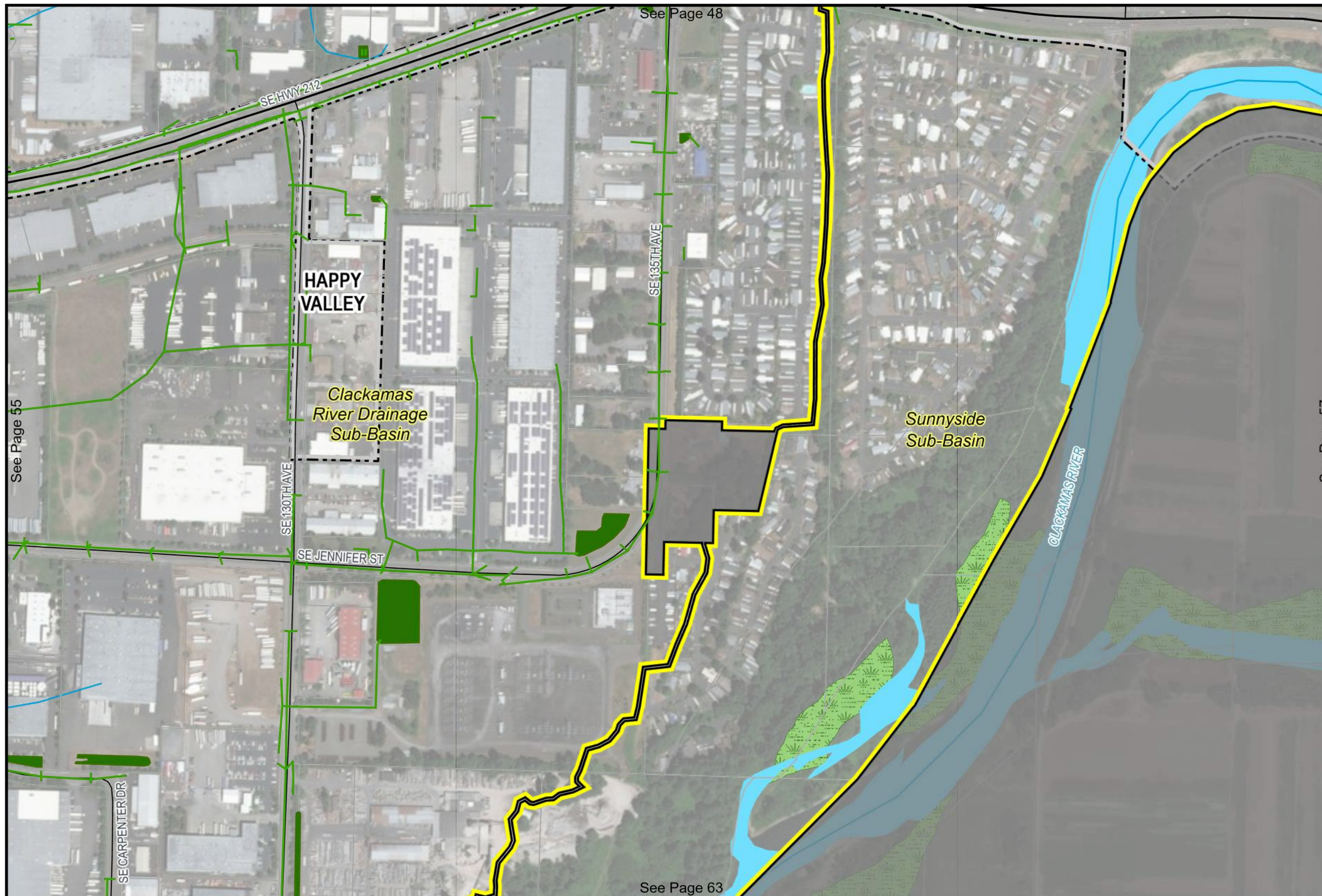
NOTE: BASEMAP DATA IS PROVIDED BY ESRI INC. L:\PROJECT\191001\19109\CADD\GIS\PROJECTS\KNOWN ISSUES ATLAS\KNOWN ISSUES ATLAS.APRX DATE: 7/1/2020



ATLAS OF KNOWN ISSUES WES SERVICE AREA #2

CLACKAMAS WES
STORM SYSTEM MASTER PLAN

CLACKAMAS COUNTY | OREGON



LEGEND

- Study Area Boundary
- City Limits
- Taxlot
- Water Bodies
- Wetlands
- Natural Area
- Park
- School Lands
- Streams
- Railroads
- School
- City Hall
- Storm System**
- Vegetated Storm Facility
- Storm Sewer Pipe
- Known Issue
- Trails**
- Regional Trails
- Community Trails
- Local Trails
- Roads**
- Highway
- Highway Ramp
- Arterials
- Major Roads

See Page 57

See Page 55


See Page 48

See Page 63

1	2	3	4	5	6	7	8
9	10	11	12	13	14	15	16
17	18	19	20	21	22	23	24
25	26	27	28	29	30	31	32
33	34	35	36	37	38	39	40
41	42	43	44	45	46	47	48
49	50	51	52	53	54	55	56
57	58	59	60	61	62	63	64
65	66						

DISCLAIMER: THE INFORMATION SHOWN IN THIS MAP IS ASSEMBLED GIS DATA CREATED AND ACQUIRED BY OTAK INC. THIS DATA IS NOT TO SURVEY ACCURACY AND IS MEANT FOR PLANNING PURPOSES ONLY.

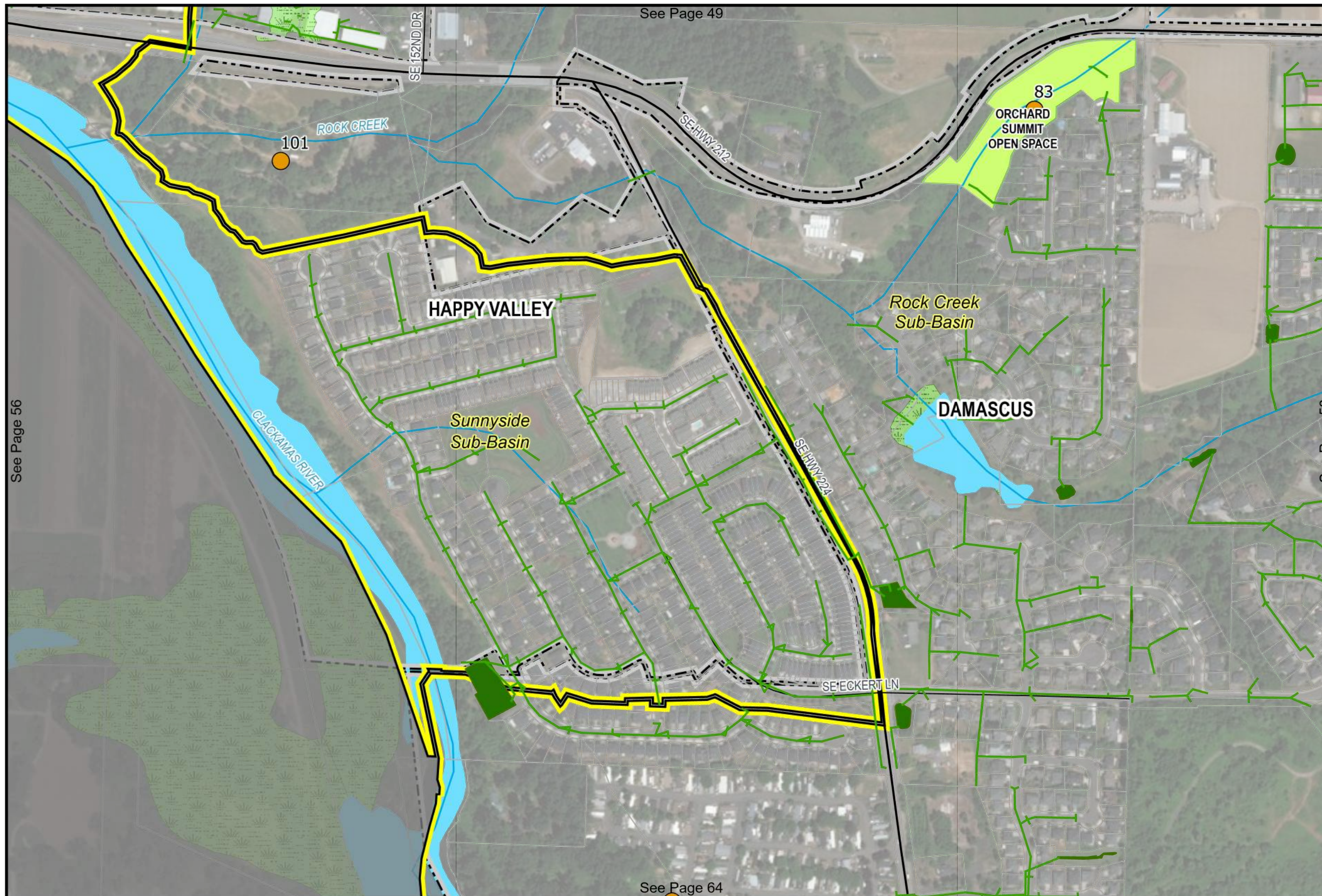
NOTE: BASEMAP DATA IS PROVIDED BY ESRI INC. L:\PROJECT\191001\19109\CADD\GIS\PROJECTS\KNOWN ISSUES ATLAS\KNOWN ISSUES ATLAS.APRX DATE: 7/1/2020



ATLAS OF KNOWN ISSUES WES SERVICE AREA #2

CLACKAMAS WES
STORM SYSTEM MASTER PLAN

CLACKAMAS COUNTY | OREGON



LEGEND

- Study Area Boundary
- City Limits
- Taxlot
- Water Bodies
- Wetlands
- Natural Area
- Park
- School Lands
- Streams
- Railroads
- School
- City Hall
- Storm System**
- Vegetated Storm Facility
- Storm Sewer Pipe
- Known Issue
- Trails**
- Regional Trails
- Community Trails
- Local Trails
- Roads**
- Highway
- Highway Ramp
- Arterials
- Major Roads


1	2	3	4	5	6	7	8
9	10	11	12	13	14	15	16
17	18	19	20	21	22	23	24
25	26	27	28	29	30	31	32
33	34	35	36	37	38	39	40
41	42	43	44	45	46	47	48
49	50	51	52	53	54	55	56
57	58	59	60	61	62	63	64
65	66						

See Page 56

See Page 58

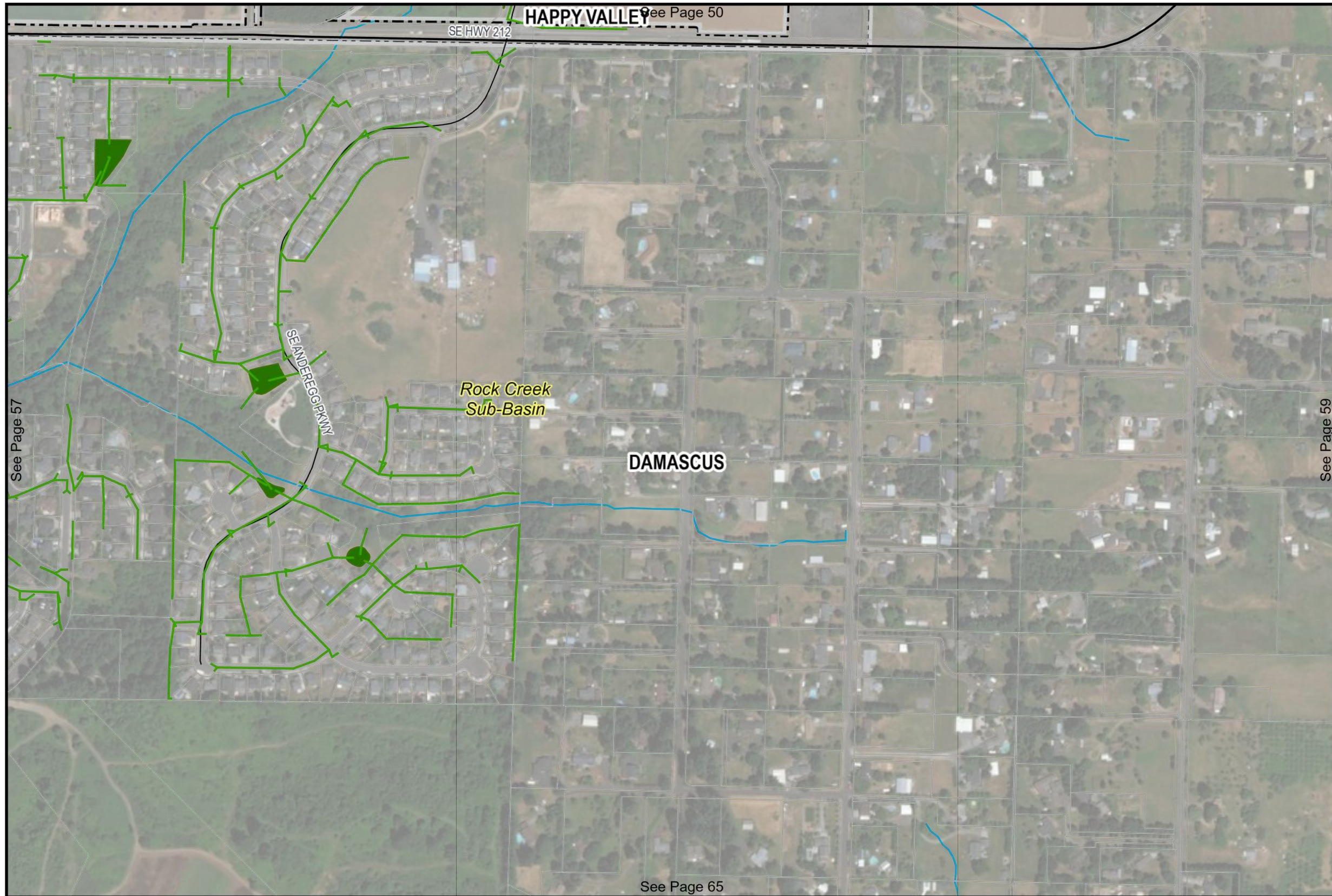
See Page 49

See Page 64



DISCLAIMER: THE INFORMATION SHOWN IN THIS MAP IS ASSEMBLED GIS DATA CREATED AND ACQUIRED BY OTAK INC. THIS DATA IS NOT TO SURVEY ACCURACY AND IS MEANT FOR PLANNING PURPOSES ONLY.

NOTE: BASEMAP DATA IS PROVIDED BY ESRI INC. L:\PROJECT\191001\19109\CADD\GIS\PROJECTS\KNOWN ISSUES ATLAS\KNOWN ISSUES ATLAS.APRX DATE: 7/1/2020



ATLAS OF KNOWN ISSUES WES SERVICE AREA #2

CLACKAMAS WES
STORM SYSTEM MASTER PLAN

CLACKAMAS COUNTY | OREGON


LEGEND

- Study Area Boundary
- City Limits
- Taxlot
- Water Bodies
- Wetlands
- Natural Area
- Park
- School Lands
- Streams
- Railroads
- School
- City Hall
- Storm System**
- Vegetated Storm Facility
- Storm Sewer Pipe
- Known Issue
- Trails**
- Regional Trails
- Community Trails
- Local Trails
- Roads**
- Highway
- Highway Ramp
- Arterials
- Major Roads

1	2	3	4	5	6	7	8
9	10	11	12	13	14	15	16
17	18	19	20	21	22	23	24
25	26	27	28	29	30	31	32
33	34	35	36	37	38	39	40
41	42	43	44	45	46	47	48
49	50	51	52	53	54	55	56
57	58	59	60	61	62	63	64
65	66						

DISCLAIMER: THE INFORMATION SHOWN IN THIS MAP IS ASSEMBLED GIS DATA CREATED AND ACQUIRED BY OTAK INC. THIS DATA IS NOT TO SURVEY ACCURACY AND IS MEANT FOR PLANNING PURPOSES ONLY.

NOTE: BASEMAP DATA IS PROVIDED BY ESRI INC. L:\PROJECT\191001\19109\CADD\GIS\PROJECTS\KNOWN ISSUES ATLAS\KNOWN ISSUES ATLAS.APRX DATE: 7/1/2020

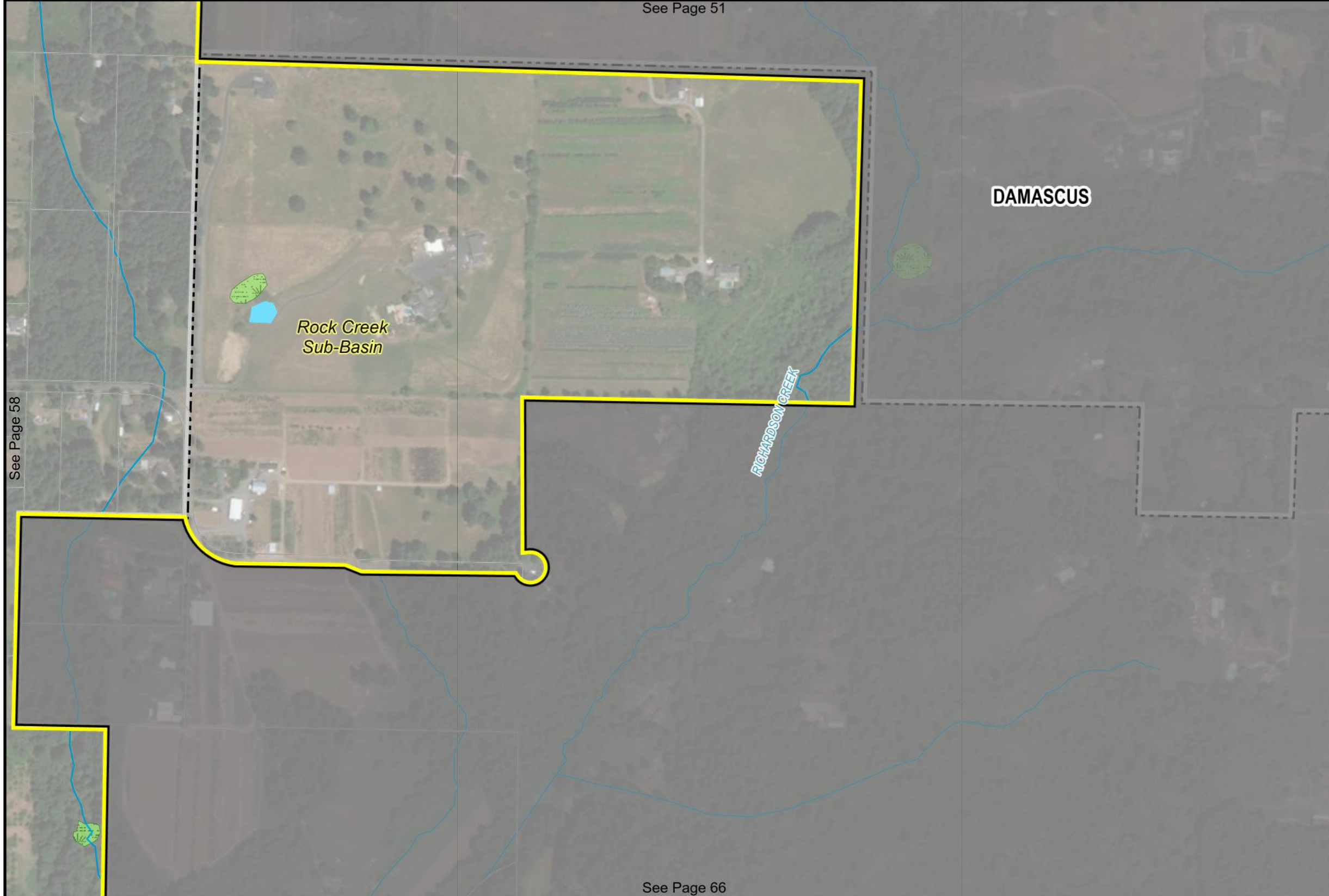


See Page 51

ATLAS OF KNOWN ISSUES WES SERVICE AREA #2

CLACKAMAS WES STORM SYSTEM MASTER PLAN

CLACKAMAS COUNTY | OREGON



See Page 58

See Page 66


LEGEND

- Study Area Boundary
- City Limits
- Taxlot
- Water Bodies
- Wetlands
- Natural Area
- Park
- School Lands
- Streams
- Railroads
- School
- City Hall
- Storm System**
- Vegetated Storm Facility
- Storm Sewer Pipe
- Known Issue
- Trails**
- Regional Trails
- Community Trails
- Local Trails
- Roads**
- Highway
- Highway Ramp
- Arterials
- Major Roads

1	2	3	4	5	6	7	8
9	10	11	12	13	14	15	16
17	18	19	20	21	22	23	24
25	26	27	28	29	30	31	32
33	34	35	36	37	38	39	40
41	42	43	44	45	46	47	48
49	50	51	52	53	54	55	56
57	58	59	60	61	62	63	64
65	66						

DISCLAIMER: THE INFORMATION SHOWN IN THIS MAP IS ASSEMBLED GIS DATA CREATED AND ACQUIRED BY OTAK INC. THIS DATA IS NOT TO SURVEY ACCURACY AND IS MEANT FOR PLANNING PURPOSES ONLY.

NOTE: BASEMAP DATA IS PROVIDED BY ESRI INC. L:\PROJECT\191001\19109\CADD\GIS\PROJECTS\KNOWN ISSUES ATLAS\KNOWN ISSUES ATLAS.APRX DATE: 7/1/2020



ATLAS OF KNOWN ISSUES WES SERVICE AREA #2

CLACKAMAS WES
STORM SYSTEM MASTER PLAN

CLACKAMAS COUNTY | OREGON




LEGEND

- Study Area Boundary
- City Limits
- Taxlot
- Water Bodies
- Wetlands
- Natural Area
- Park
- School Lands
- Streams
- Railroads
- School
- City Hall
- Storm System**
- Vegetated Storm Facility
- Storm Sewer Pipe
- Known Issue
- Trails**
- Regional Trails
- Community Trails
- Local Trails
- Roads**
- Highway
- Highway Ramp
- Arterials
- Major Roads

1	2	3	4	5	6	7	8
9	10	11	12	13	14	15	16
17	18	19	20	21	22	23	24
25	26	27	28	29	30	31	32
33	34	35	36	37	38	39	40
41	42	43	44	45	46	47	48
49	50	51	52	53	54	55	56
57	58	59	60	61	62	63	64
65	66						

DISCLAIMER: THE INFORMATION SHOWN IN THIS MAP IS ASSEMBLED GIS DATA CREATED AND ACQUIRED BY OTAK INC. THIS DATA IS NOT TO SURVEY ACCURACY AND IS MEANT FOR PLANNING PURPOSES ONLY.

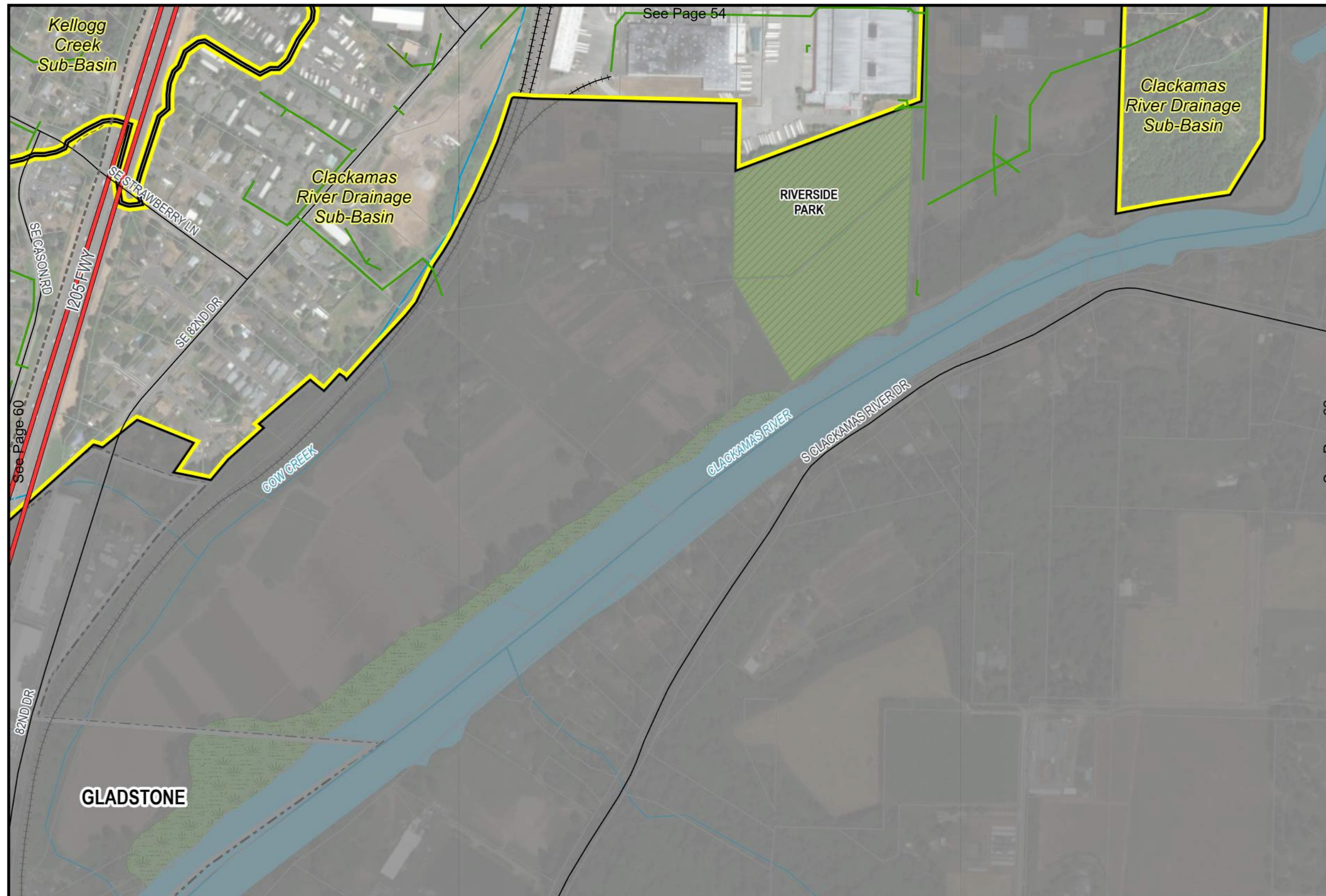
NOTE: BASEMAP DATA IS PROVIDED BY ESRI INC. L:\PROJECT\191001\19109\CADD\GIS\PROJECTS\KNOWN ISSUES ATLAS\KNOWN ISSUES ATLAS.APRX DATE: 7/1/2020



ATLAS OF KNOWN ISSUES WES SERVICE AREA #2

CLACKAMAS WES STORM SYSTEM MASTER PLAN

CLACKAMAS COUNTY | OREGON



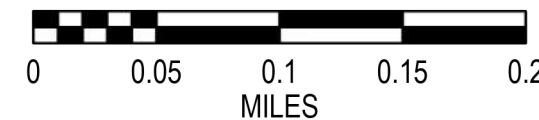

LEGEND

- Study Area Boundary
- City Limits
- Taxlot
- Water Bodies
- Wetlands
- Natural Area
- Park
- School Lands
- Streams
- Railroads
- School
- City Hall
- Storm System**
- Vegetated Storm Facility
- Storm Sewer Pipe
- Known Issue
- Trails**
- Regional Trails
- Community Trails
- Local Trails
- Roads**
- Highway
- Highway Ramp
- Arterials
- Major Roads

1	2	3	4	5	6	7	8
9	10	11	12	13	14	15	16
17	18	19	20	21	22	23	24
25	26	27	28	29	30	31	32
33	34	35	36	37	38	39	40
41	42	43	44	45	46	47	48
49	50	51	52	53	54	55	56
57	58	59	60	61	62	63	64
65	66						

DISCLAIMER: THE INFORMATION SHOWN IN THIS MAP IS ASSEMBLED GIS DATA CREATED AND ACQUIRED BY OTAK INC. THIS DATA IS NOT TO SURVEY ACCURACY AND IS MEANT FOR PLANNING PURPOSES ONLY.

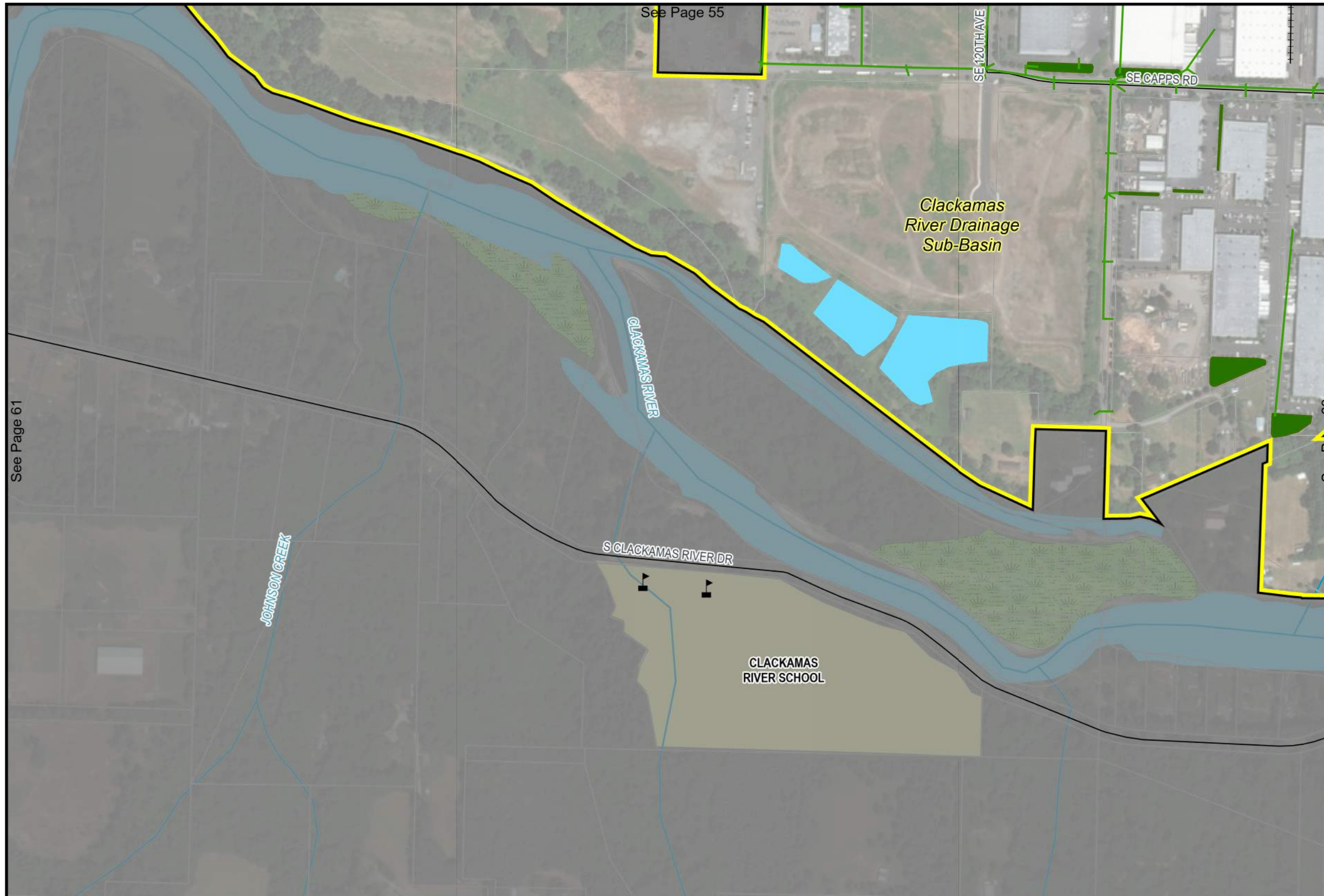
NOTE: BASEMAP DATA IS PROVIDED BY ESRI INC. L:\PROJECT\191001\19109\ICADD\GIS\PROJECTS\KNOWN ISSUES ATLAS\KNOWN ISSUES ATLAS.APRX DATE: 7/1/2020



ATLAS OF KNOWN ISSUES WES SERVICE AREA #2

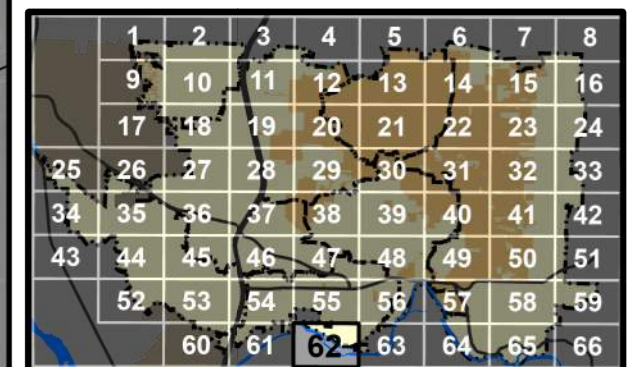
CLACKAMAS WES
STORM SYSTEM MASTER PLAN

CLACKAMAS COUNTY | OREGON




LEGEND

- Study Area Boundary
- City Limits
- Taxlot
- Water Bodies
- Wetlands
- Natural Area
- Park
- School Lands
- Streams
- Railroads
- School
- City Hall
- Storm System**
 - Vegetated Storm Facility
 - Storm Sewer Pipe
 - Known Issue
- Trails**
 - Regional Trails
 - Community Trails
 - Local Trails
- Roads**
 - Highway
 - Highway Ramp
 - Arterials
 - Major Roads



DISCLAIMER: THE INFORMATION SHOWN IN THIS MAP IS ASSEMBLED GIS DATA CREATED AND ACQUIRED BY OTAK INC. THIS DATA IS NOT TO SURVEY ACCURACY AND IS MEANT FOR PLANNING PURPOSES ONLY.

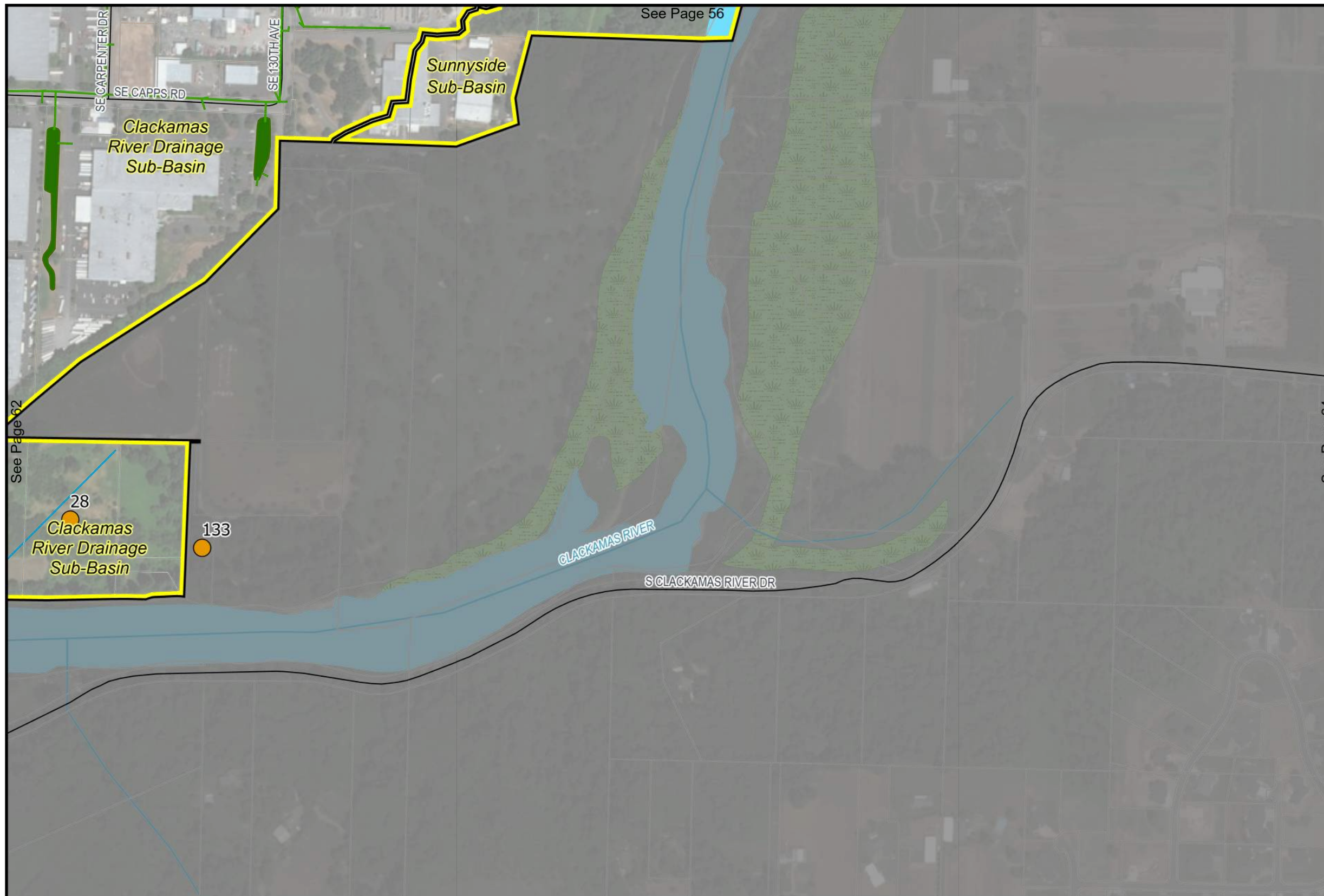
NOTE: BASEMAP DATA IS PROVIDED BY ESRI INC. L:\PROJECT\191001\19109\CADD\GIS\PROJECTS\KNOWN ISSUES ATLAS\KNOWN ISSUES ATLAS.APRX DATE: 7/1/2020



ATLAS OF KNOWN ISSUES WES SERVICE AREA #2

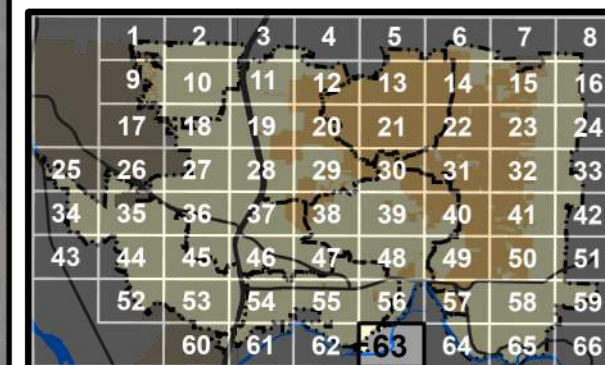
CLACKAMAS WES
STORM SYSTEM MASTER PLAN

CLACKAMAS COUNTY | OREGON




LEGEND

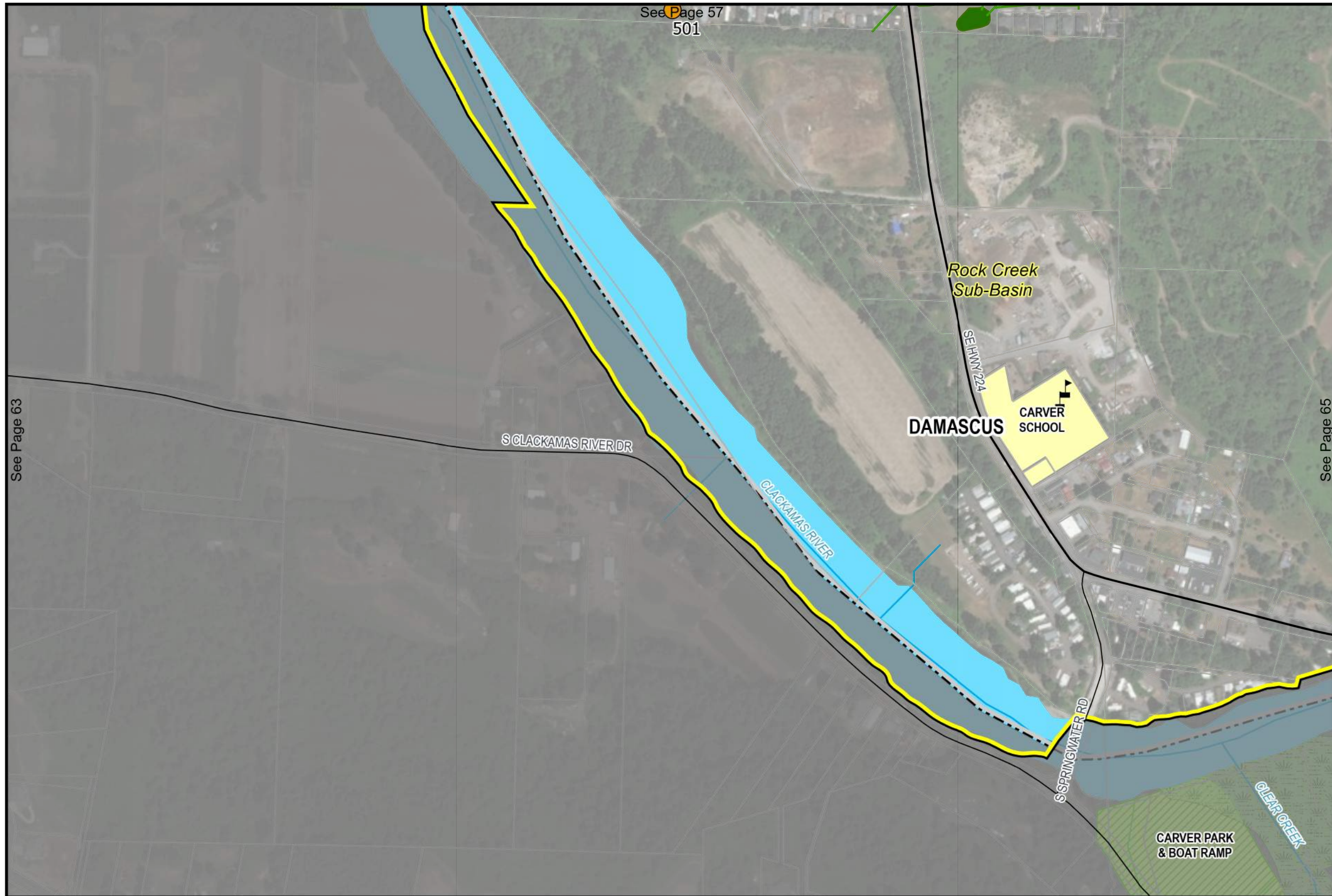
- Study Area Boundary
- City Limits
- Taxlot
- Water Bodies
- Wetlands
- Natural Area
- Park
- School Lands
- Streams
- Railroads
- School
- City Hall
- Storm System**
 - Vegetated Storm Facility
 - Storm Sewer Pipe
 - Known Issue
- Trails**
 - Regional Trails
 - Community Trails
 - Local Trails
- Roads**
 - Highway
 - Highway Ramp
 - Arterials
 - Major Roads



DISCLAIMER: THE INFORMATION SHOWN IN THIS MAP IS ASSEMBLED GIS DATA CREATED AND ACQUIRED BY OTAK INC. THIS DATA IS NOT TO SURVEY ACCURACY AND IS MEANT FOR PLANNING PURPOSES ONLY.

NOTE: BASEMAP DATA IS PROVIDED BY ESRI INC. L:\PROJECT\191001\19109\ICADD\GIS\PROJECTS\KNOWN ISSUES ATLAS\KNOWN ISSUES ATLAS.APRX DATE: 7/1/2020





ATLAS OF KNOWN ISSUES WES SERVICE AREA #2

CLACKAMAS WES
STORM SYSTEM MASTER PLAN

CLACKAMAS COUNTY | OREGON

LEGEND

- Study Area Boundary
- City Limits
- Taxlot
- Water Bodies
- Wetlands
- Natural Area
- Park
- School Lands
- Streams
- Railroads
- School
- City Hall
- Storm System**
- Vegetated Storm Facility
- Storm Sewer Pipe
- Known Issue
- Trails**
- Regional Trails
- Community Trails
- Local Trails
- Roads**
- Highway
- Highway Ramp
- Arterials
- Major Roads


See Page 63

See Page 65

1	2	3	4	5	6	7	8
9	10	11	12	13	14	15	16
17	18	19	20	21	22	23	24
25	26	27	28	29	30	31	32
33	34	35	36	37	38	39	40
41	42	43	44	45	46	47	48
49	50	51	52	53	54	55	56
57	58	59	60	61	62	63	64
65	66						

DISCLAIMER: THE INFORMATION SHOWN IN THIS MAP IS ASSEMBLED GIS DATA CREATED AND ACQUIRED BY OTAK INC. THIS DATA IS NOT TO SURVEY ACCURACY AND IS MEANT FOR PLANNING PURPOSES ONLY.

NOTE: BASEMAP DATA IS PROVIDED BY ESRI INC. L:\PROJECT\191001\19109\CADD\GIS\PROJECTS\KNOWN ISSUES ATLAS\KNOWN ISSUES ATLAS.APRX DATE: 7/1/2020



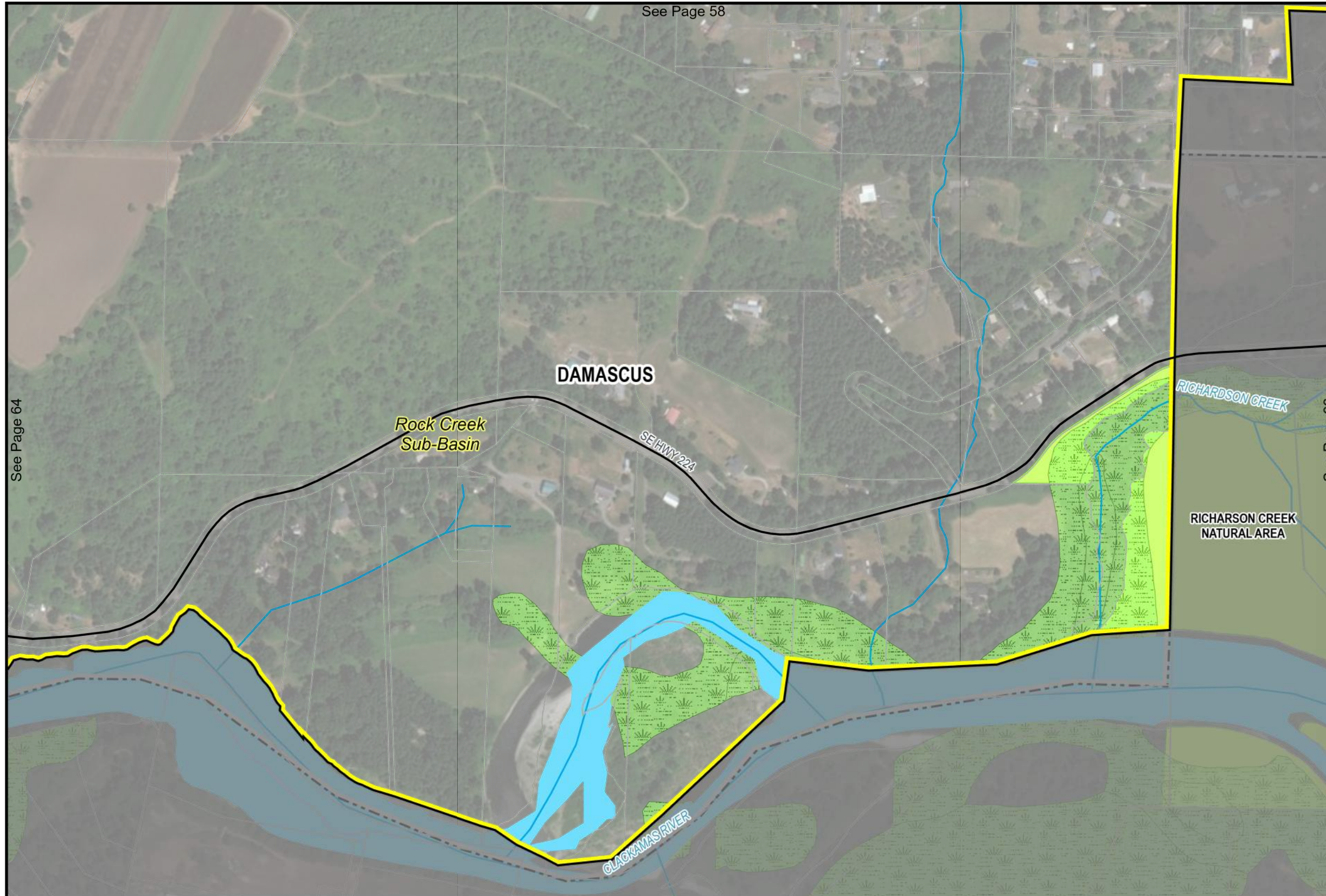
See Page 58

ATLAS OF KNOWN ISSUES WES SERVICE AREA #2

CLACKAMAS WES STORM SYSTEM MASTER PLAN

CLACKAMAS COUNTY | OREGON

See Page 64



See Page 66


LEGEND

- Study Area Boundary
- City Limits
- Taxlot
- Water Bodies
- Wetlands
- Natural Area
- Park
- School Lands
- Streams
- Railroads
- School
- City Hall
- Storm System**
- Vegetated Storm Facility
- Storm Sewer Pipe
- Known Issue
- Trails**
- Regional Trails
- Community Trails
- Local Trails
- Roads**
- Highway
- Highway Ramp
- Arterials
- Major Roads

1	2	3	4	5	6	7	8
9	10	11	12	13	14	15	16
17	18	19	20	21	22	23	24
25	26	27	28	29	30	31	32
33	34	35	36	37	38	39	40
41	42	43	44	45	46	47	48
49	50	51	52	53	54	55	56
57	58	59	60	61	62	63	64
65	66						

DISCLAIMER: THE INFORMATION SHOWN IN THIS MAP IS ASSEMBLED GIS DATA CREATED AND ACQUIRED BY OTAK INC. THIS DATA IS NOT TO SURVEY ACCURACY AND IS MEANT FOR PLANNING PURPOSES ONLY.

NOTE: BASEMAP DATA IS PROVIDED BY ESRI INC. L:\PROJECT\191001\19109\ICADD\GIS\PROJECTS\KNOWN ISSUES ATLAS\KNOWN ISSUES ATLAS.APRX DATE: 7/1/2020



DAMASCUS

RICHARDSON CREEK

SE HWY 224

RICHARSON CREEK NATURAL AREA

MADRONE WALL PARK

CLACKAMAS RIVER










See Page 65

ATLAS OF KNOWN ISSUES WES SERVICE AREA #2

CLACKAMAS WES STORM SYSTEM MASTER PLAN

CLACKAMAS COUNTY | OREGON


LEGEND

-  Study Area Boundary
-  City Limits
-  Taxlot
-  Water Bodies
-  Wetlands
-  Natural Area
-  Park
-  School Lands
-  Streams
-  Railroads
-  School
-  City Hall
- Storm System**
-  Vegetated Storm Facility
-  Storm Sewer Pipe
-  Known Issue
- Trails**
-  Regional Trails
-  Community Trails
-  Local Trails
- Roads**
-  Highway
-  Highway Ramp
-  Arterials
-  Major Roads

1	2	3	4	5	6	7	8
9	10	11	12	13	14	15	16
17	18	19	20	21	22	23	24
25	26	27	28	29	30	31	32
33	34	35	36	37	38	39	40
41	42	43	44	45	46	47	48
49	50	51	52	53	54	55	56
57	58	59	60	61	62	63	64
65	66						

DISCLAIMER: THE INFORMATION SHOWN IN THIS MAP IS ASSEMBLED GIS DATA CREATED AND ACQUIRED BY OTAK INC. THIS DATA IS NOT TO SURVEY ACCURACY AND IS MEANT FOR PLANNING PURPOSES ONLY.

NOTE: BASEMAP DATA IS PROVIDED BY ESRI INC. L:\PROJECT\191001\19109\CADD\GIS\PROJECTS\KNOWN ISSUES ATLAS\KNOWN ISSUES ATLAS.APRX DATE: 7/1/2020
























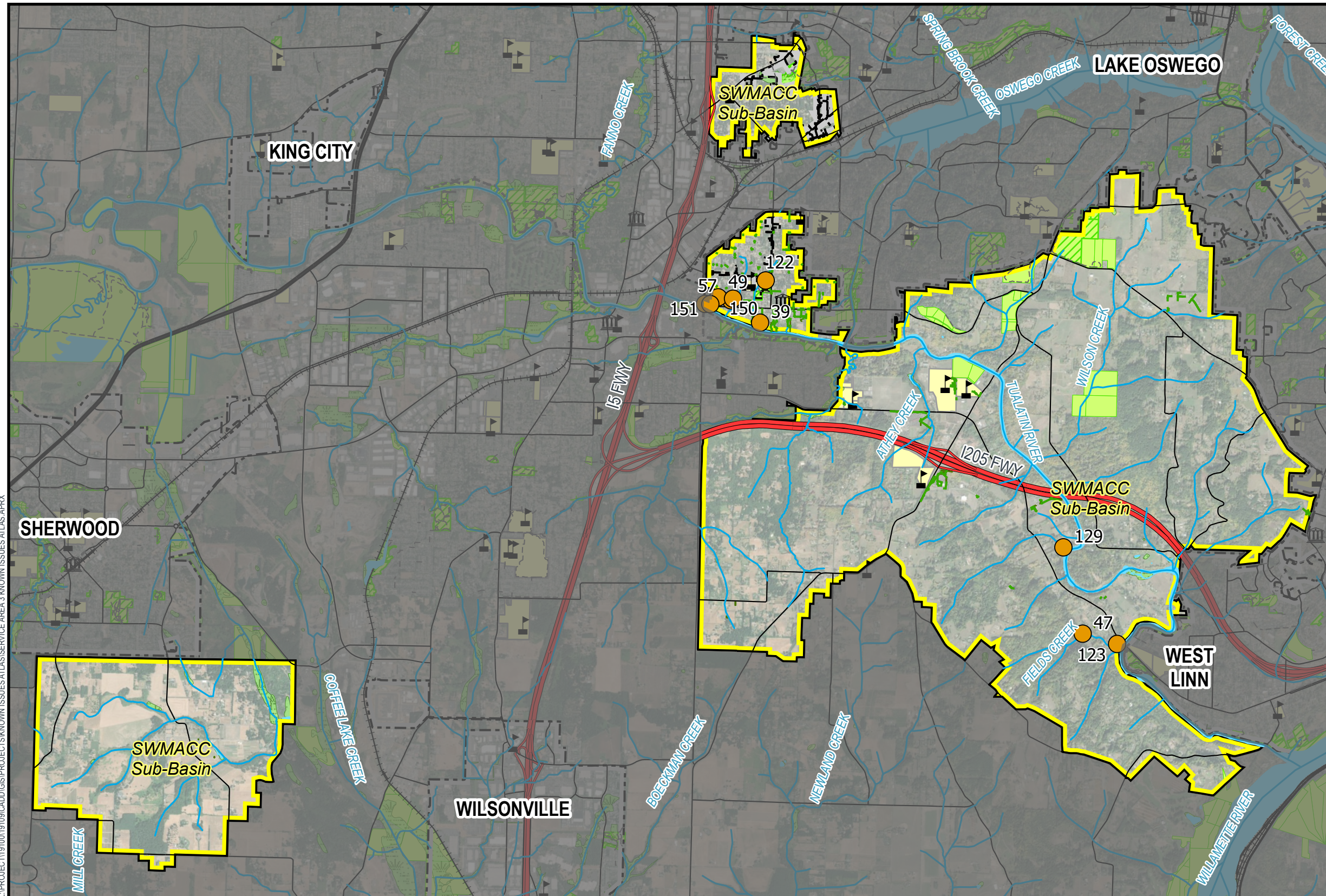
ATLAS OF KNOWN ISSUES WES SERVICE AREA #3

CLACKAMAS WES
STORM SYSTEM MASTER PLAN

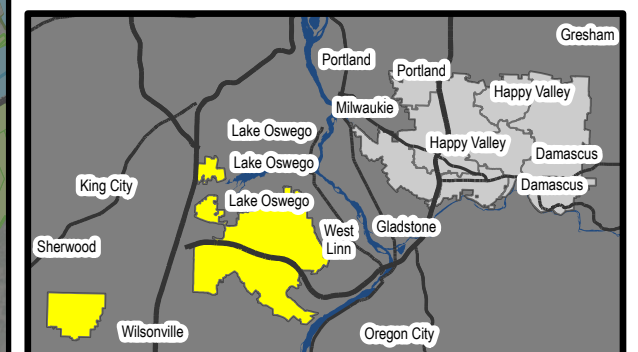
CLACKAMAS COUNTY | OREGON

LEGEND

-  Study Area Boundary
-  City Limits
-  City Halls
-  Schools
-  Streams
-  Water Bodies
-  Natural Area
-  Park
-  School Lands
-  Wetlands
-  Railroads
- Trails**
-  Regional Trails
-  Community Trails
-  Local Trails
- Roads**
-  Highway
-  Highway Ramp
-  Arterials
-  Major Roads
-  Known Issues
-  Storm Pipes
-  Vegetated Storm Facility



L:\PROJECT\19\0019\09\CADD\GIS\PROJECTS\KNOWN ISSUES\ATLAS\SERVICE AREA 3\KNOWN ISSUES ATLAS.APRX



DISCLAIMER: THE INFORMATION SHOWN IN THIS MAP IS ASSEMBLED GIS DATA CREATED AND ACQUIRED BY OTAK INC. THIS DATA IS NOT TO SURVEY ACCURACY AND IS MEANT FOR PLANNING PURPOSES ONLY.

NOTE: BASEMAP DATA IS PROVIDED BY ESRI INC.

DATE: 6/10/2020

