












# Far West Association of Neighbors CPO



## Schools


-  Elementary School
-  Middle School
-  High School
-  Skills Center
-  College / University

## Places

-  County Courthouse
-  City Hall
-  Hospital
-  Airport
-  Library
-  Ferry Crossing

## Boundaries

-  City Boundaries
-  County Boundary



CLACKAMAS COUNTY  
 GEOGRAPHIC INFORMATION SYSTEMS  
 11100 NE 28TH AVENUE, SUITE 200, CLACKAMAS, OR 97015  
 (503) 261-2200  
 WWW.CLACKAMASCOUNTY.ORG

