








## Airports

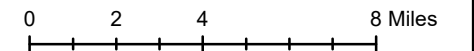
### Public Use Airports

-  Privately Owned (3 or more aircraft)
-  Publicly Owned (3 or more aircraft)

### Private Use Airports

-  Privately Owned (3 or more aircraft)

-  2 or Fewer Based Aircraft
-  Urban Growth Boundary
-  Incorporated City
-  Mt. Hood National Forest



Last Amended June 11, 2020



The information provided was derived from digital databases from Clackamas County's GIS. Although we strive to provide the best data we can, we sometimes use data developed by jurisdictions outside Clackamas County. Therefore, Clackamas County cannot accept any responsibility for any errors, omissions, or positional accuracy, and therefore, there are no warranties which accompany this product. Although information from Land Surveys may have been used in the creation of this product, in no way does this product represent or constitute a Land Survey. Users are strongly cautioned to verify all information before making any decisions. The official Comprehensive Plan map is on file in the Clackamas Planning and Zoning Division. If you have additional questions regarding this map, please contact the Planning and Zoning Division.

COMPREHENSIVE PLAN

MAP 5-10