












Sunnyside Village Plan
Land Use Plan Map

Clackamas County Comprehensive Plan

MAP X-SV-1

Last Amended October 13, 2014

- | | | | | | |
|---|---------------------------|---|----------------------------|---|--------------------------------|
|  | Village Office |  | Village Townhouse |  | Pedestrian Accessways & Trails |
|  | Village Community Service |  | Small Lot Single Family |  | Required Streets |
|  | Village Apartment |  | Standard Lot Single Family |  | City Limits |
|  | Resource Protection |  | Parks | | |



Department of Transportation & Development
 150 Beavercreek Rd. Oregon City, OR 97045

