








TGM Quick Response Program – Rhododendron Project

-  Swinging Bridge (Pedestrian)
-  Mt. Hood Express Bus Stop
-  Project Sites
-  Barlow Trail Oregon Historic Marker
-  Potential Park / Relocated Transit Stop
-  Tax Lots



CLACKAMAS COUNTY
 Department of Transportation & Development
 150 Beaver Creek Rd. Oregon City, OR 97045

March 20, 2019

S:\Transportation Planning\MXD Files\
 Rhododendron_AerialMap.mxd



Source: Esri, DigitalGlobe, GeoEye, Earthstar Geographics, CNES/Airbus DS, USDA, USGS, AeroGRID, IGN, and the GIS User Community