

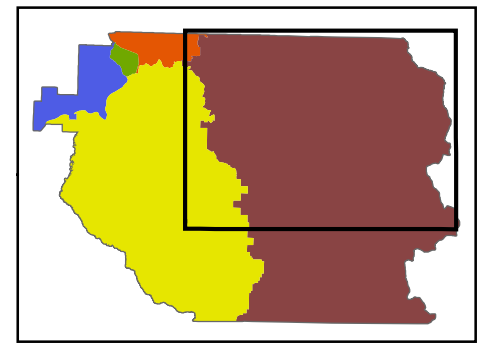
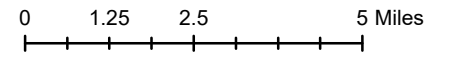
# Capital Improvement Plan

East County

- Priority**
- 20-Year Capital Projects (Table 5-3a)
  - Preferred Capital Projects (Table 5-3b)
  - Long-Term Capital Project Needs (Table 5-3c)

- Projects on Non-County Facilities**
- Priority**
- High (Table 5-3d)
  - Medium (Table 5-3d)
  - Low (Table 5-3d)

- ▲ Study\*
  - Multi-Use Path\*
  - Metro Urban Growth Boundary
  - Incorporated City
- \*Symbol color consistent with Priority symbologies shown above

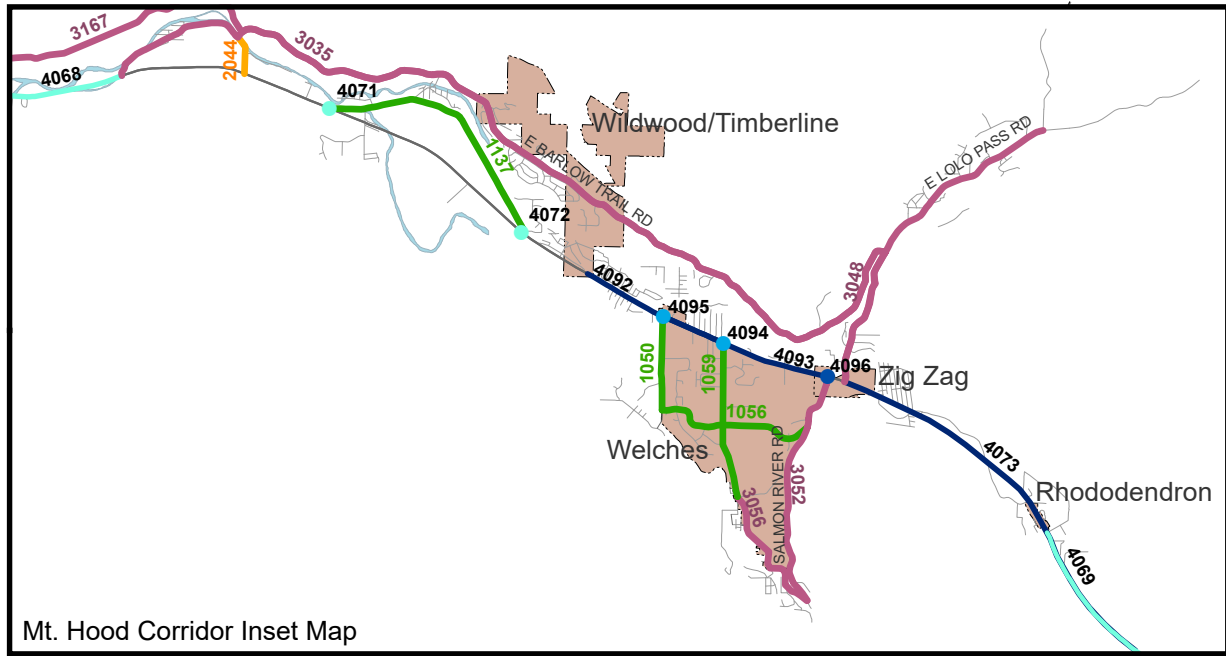


Last Amended June 11, 2020



CLACKAMAS COUNTY  
COMPREHENSIVE PLAN

**MAP 5-11b**



Mt. Hood Corridor Inset Map