











Jennings Lodge CPO



Schools


-  Elementary School
-  Middle School
-  High School
-  Skills Center
-  College / University

Places

-  County Courthouse
-  City Hall
-  Hospital
-  Airport
-  Library

Boundaries

-  City Boundaries
-  County Boundary



CLACKAMAS COUNTY
 GEOGRAPHIC INFORMATION SYSTEMS
THIS MAP IS A PUBLIC INFORMATION PRODUCT. IT IS PROVIDED AS-IS AND WITHOUT WARRANTY. THE CLACKAMAS COUNTY GEOGRAPHIC INFORMATION SYSTEMS DEPARTMENT IS NOT RESPONSIBLE FOR ANY ERRORS OR OMISSIONS. FOR MORE INFORMATION, CONTACT THE CLACKAMAS COUNTY GEOGRAPHIC INFORMATION SYSTEMS DEPARTMENT AT (503) 325-2200.

