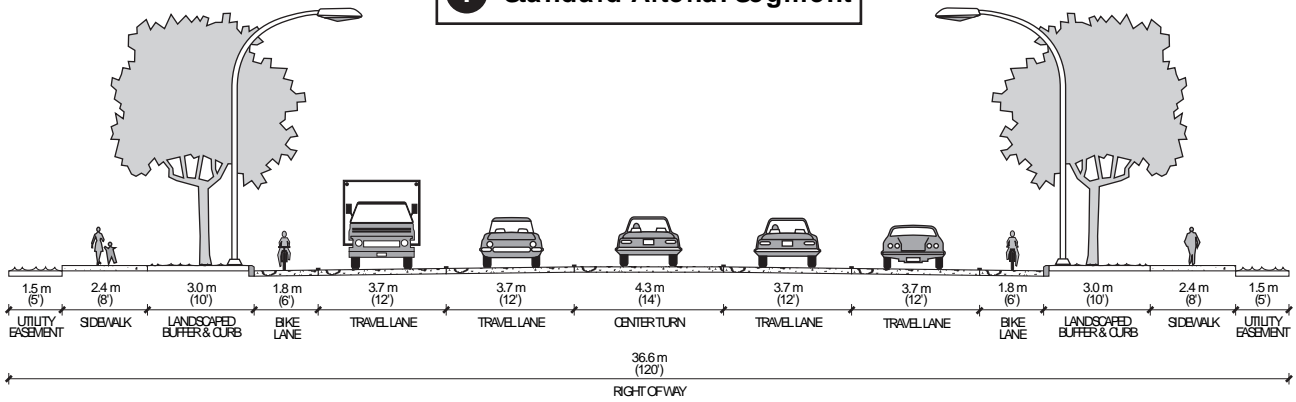
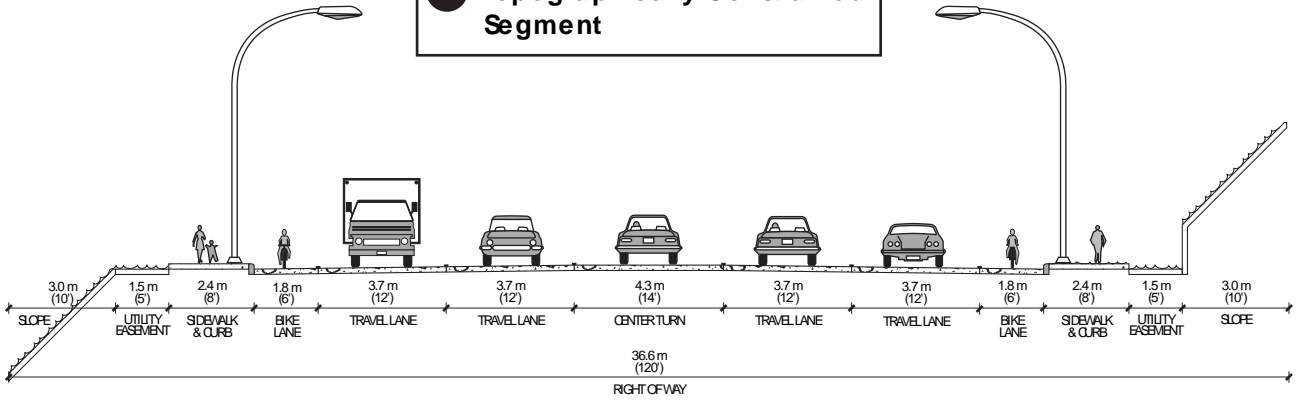


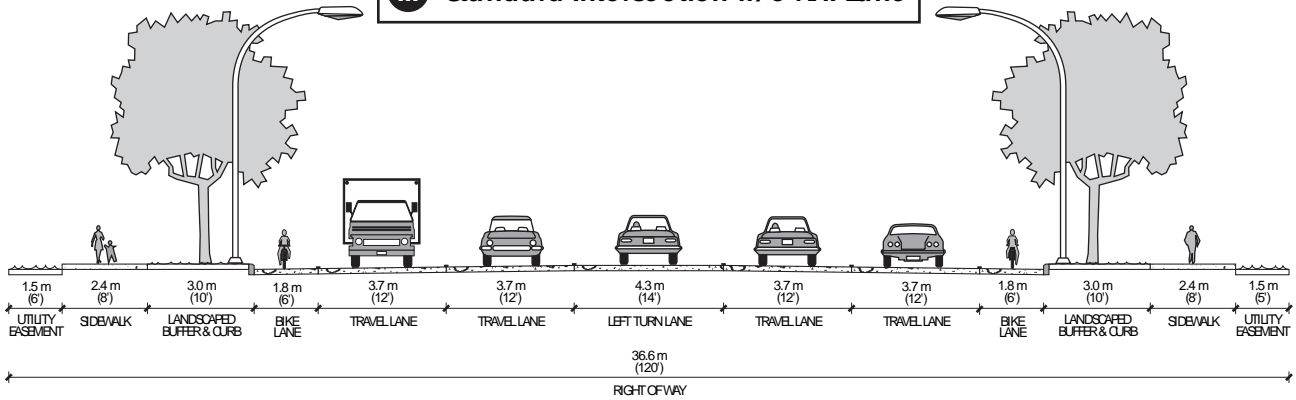
I Standard Arterial Segment



II Topographically Constrained Segment



III Standard Intersection w/o R.T. Lane



**McLoughlin Corridor Design Plan
Street Cross Sections**

**CLACKAMAS COUNTY
COMPREHENSIVE PLAN**

I CROSS SECTION LOCATION (See Map X-MC-2)

FIGURE 10-MC-1