
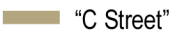



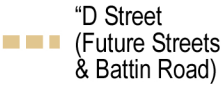









### Regulating Plan

- |   |   |   |  |
|---|---|---|--|
|  "A Street"      |  "C Street"                                |  Multi-use Path              |  Building Frontage Required       |
|  "B Street"      |  "D Street (Future Streets & Battin Road)" |  Multi-use Path Access Point |  Required Retail Opportunity Area |
|  Light Rail Line |  Station Area Boundary                     |  Sector 1 and Sector 2       |  |

### CLACKAMAS COUNTY ZONING AND DEVELOPMENT ORDINANCE

Map 1005-1  
October 13, 2014

