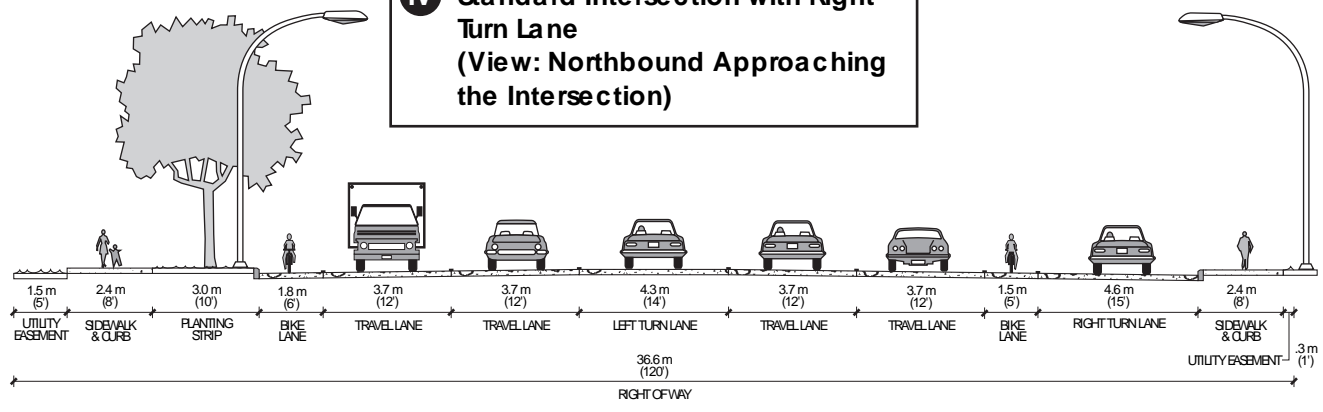
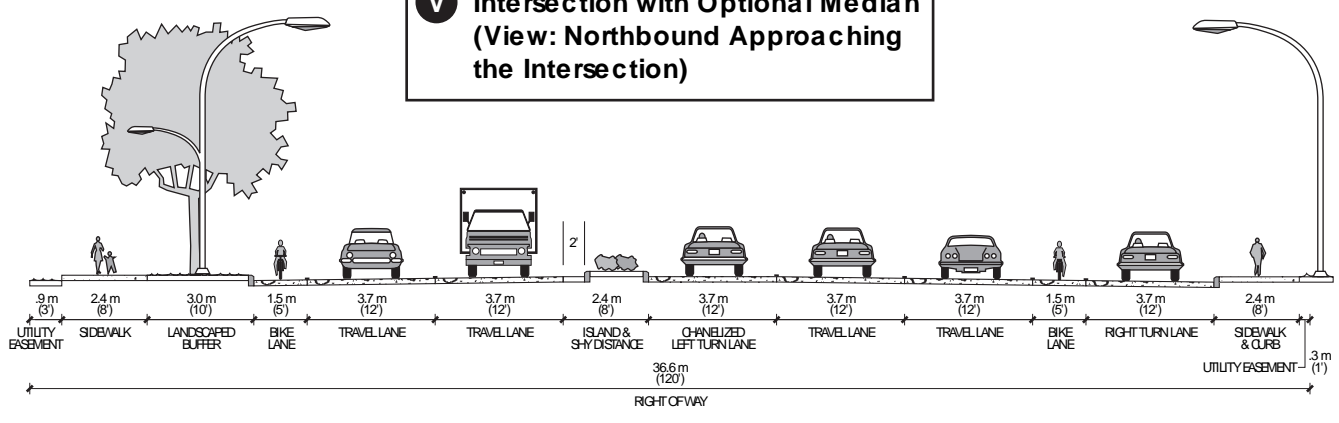


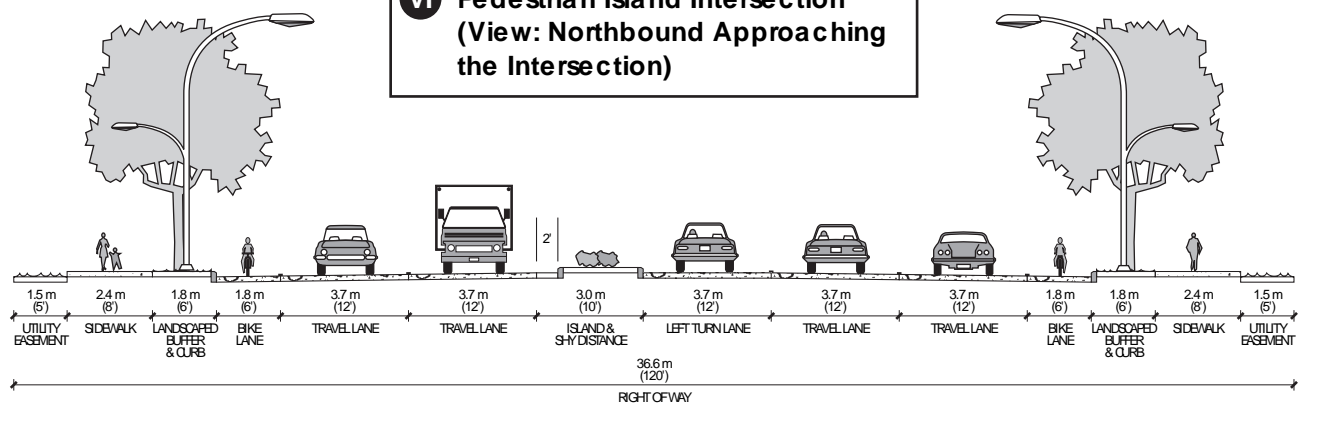
**IV Standard Intersection with Right Turn Lane
(View: Northbound Approaching the Intersection)**



**V Intersection with Optional Median
(View: Northbound Approaching the Intersection)**



**VI Pedestrian Island Intersection
(View: Northbound Approaching the Intersection)**



**McLoughlin Corridor Design Plan
Street Cross Sections**

**CLACKAMAS COUNTY
COMPREHENSIVE PLAN**

I CROSS SECTION LOCATION (See Map X-MC-2)

FIGURE 10-MC-2