




**Sunnyside Corridor Community Plan
Land Use Plan Map**

**CLACKAMAS COUNTY
COMPREHENSIVE PLAN
MAP X-SC-2**

CC	COMMUNITY COMMERCIAL		RESOURCE PROTECTION
OA	OFFICE APARTMENT		GOAL 5 WETLAND
LDR	LOW DENSITY RESIDENTIAL		WETLAND BUFFER
MHDR	MEDIUM HIGH DENSITY RESIDENTIAL		
PCU	PUBLIC AND COMMUNITY USE		