

WES Storm System Master Plan

Appendix E

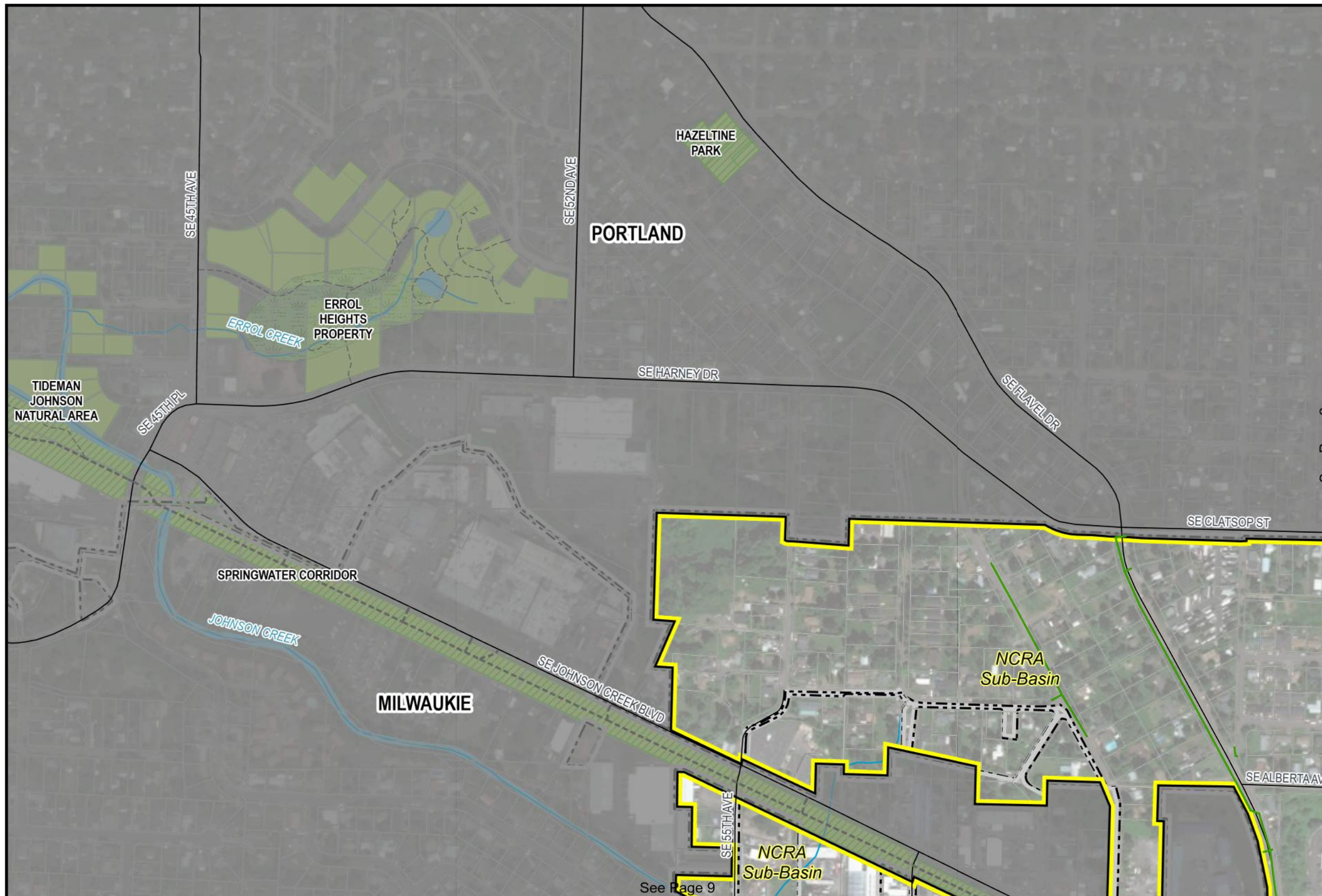
Known Issues Atlas



ATLAS OF KNOWN ISSUES WES SERVICE AREA #2

CLACKAMAS WES
STORM SYSTEM MASTER PLAN

CLACKAMAS COUNTY | OREGON



See Page 2

See Page 9

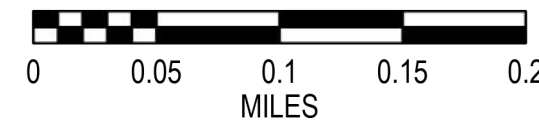

LEGEND

- Study Area Boundary
- City Limits
- Taxlot
- Water Bodies
- Wetlands
- Natural Area
- Park
- School Lands
- Streams
- Railroads
- School
- City Hall
- Storm System
- Vegetated Storm Facility
- Storm Sewer Pipe
- Known Issue
- Trails
- Regional Trails
- Community Trails
- Local Trails
- Roads
- Highway
- Highway Ramp
- Arterials
- Major Roads

1	2	3	4	5	6	7	8
9	10	11	12	13	14	15	16
17	18	19	20	21	22	23	24
25	26	27	28	29	30	31	32
33	34	35	36	37	38	39	40
41	42	43	44	45	46	47	48
49	50	51	52	53	54	55	56
57	58	59	60	61	62	63	64
65	66						

DISCLAIMER: THE INFORMATION SHOWN IN THIS MAP IS ASSEMBLED GIS DATA CREATED AND ACQUIRED BY OTAK INC. THIS DATA IS NOT TO SURVEY ACCURACY AND IS MEANT FOR PLANNING PURPOSES ONLY.

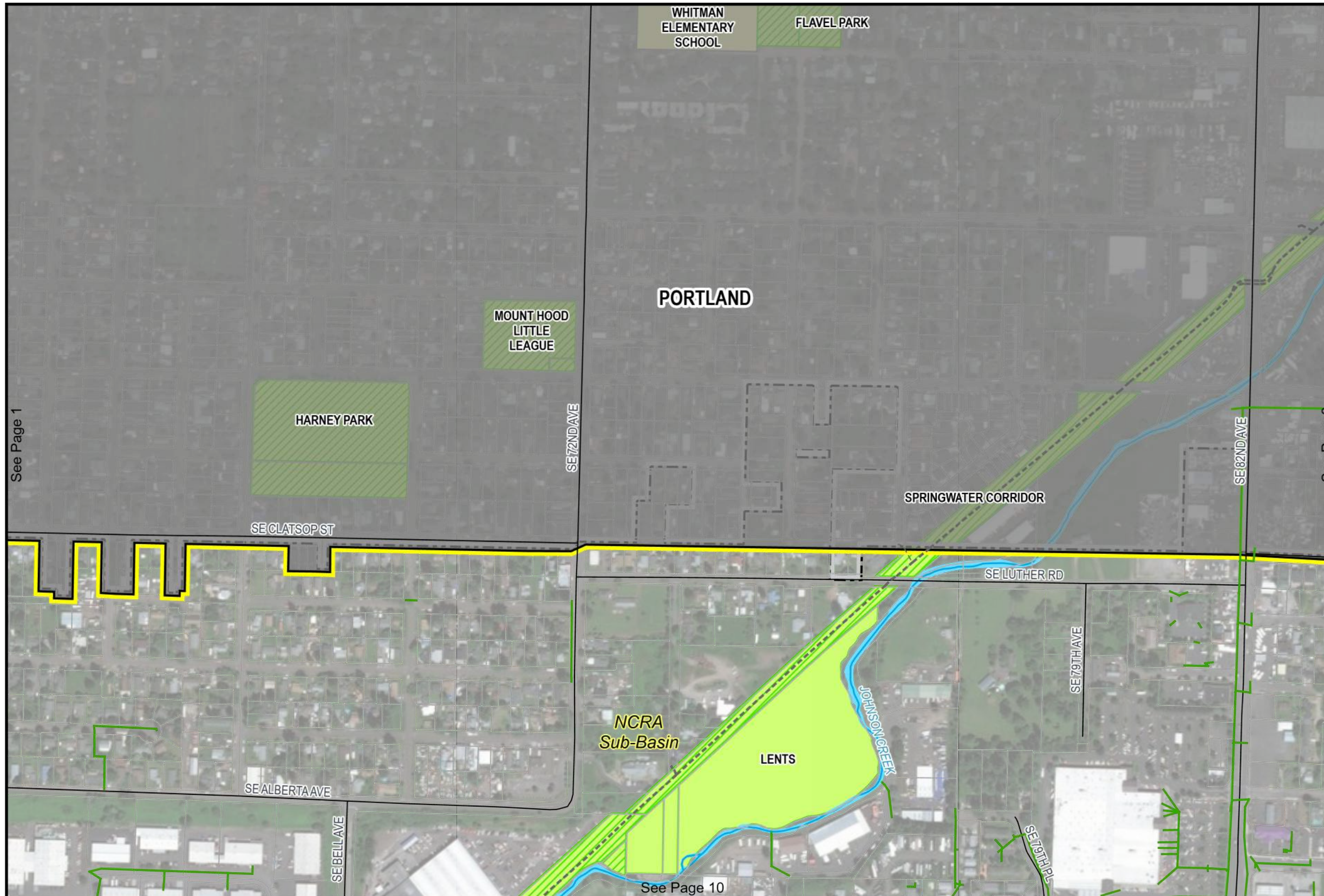
NOTE: BASEMAP DATA IS PROVIDED BY ESRI INC. L:\PROJECT\191001\19109\CADD\GIS\PROJECTS\KNOWN ISSUES ATLAS\KNOWN ISSUES ATLAS.APRX DATE: 7/1/2020



ATLAS OF KNOWN ISSUES WES SERVICE AREA #2

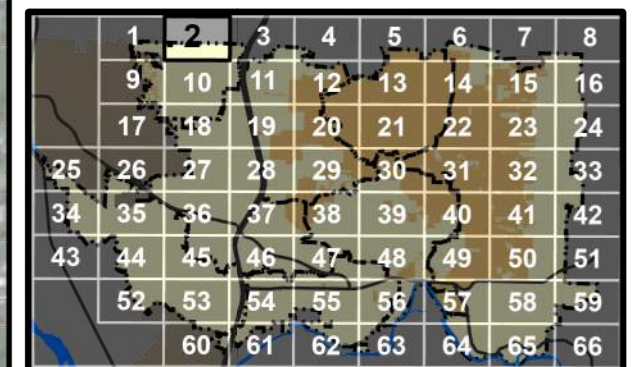
CLACKAMAS WES
STORM SYSTEM MASTER PLAN

CLACKAMAS COUNTY | OREGON



LEGEND

- Study Area Boundary
- City Limits
- Taxlot
- Water Bodies
- Wetlands
- Natural Area
- Park
- School Lands
- Streams
- Railroads
- School
- City Hall
- Storm System**
- Vegetated Storm Facility
- Storm Sewer Pipe
- Known Issue
- Trails**
- Regional Trails
- Community Trails
- Local Trails
- Roads**
- Highway
- Highway Ramp
- Arterials
- Major Roads



DISCLAIMER: THE INFORMATION SHOWN IN THIS MAP IS ASSEMBLED GIS DATA CREATED AND ACQUIRED BY OTAK INC. THIS DATA IS NOT TO SURVEY ACCURACY AND IS MEANT FOR PLANNING PURPOSES ONLY.

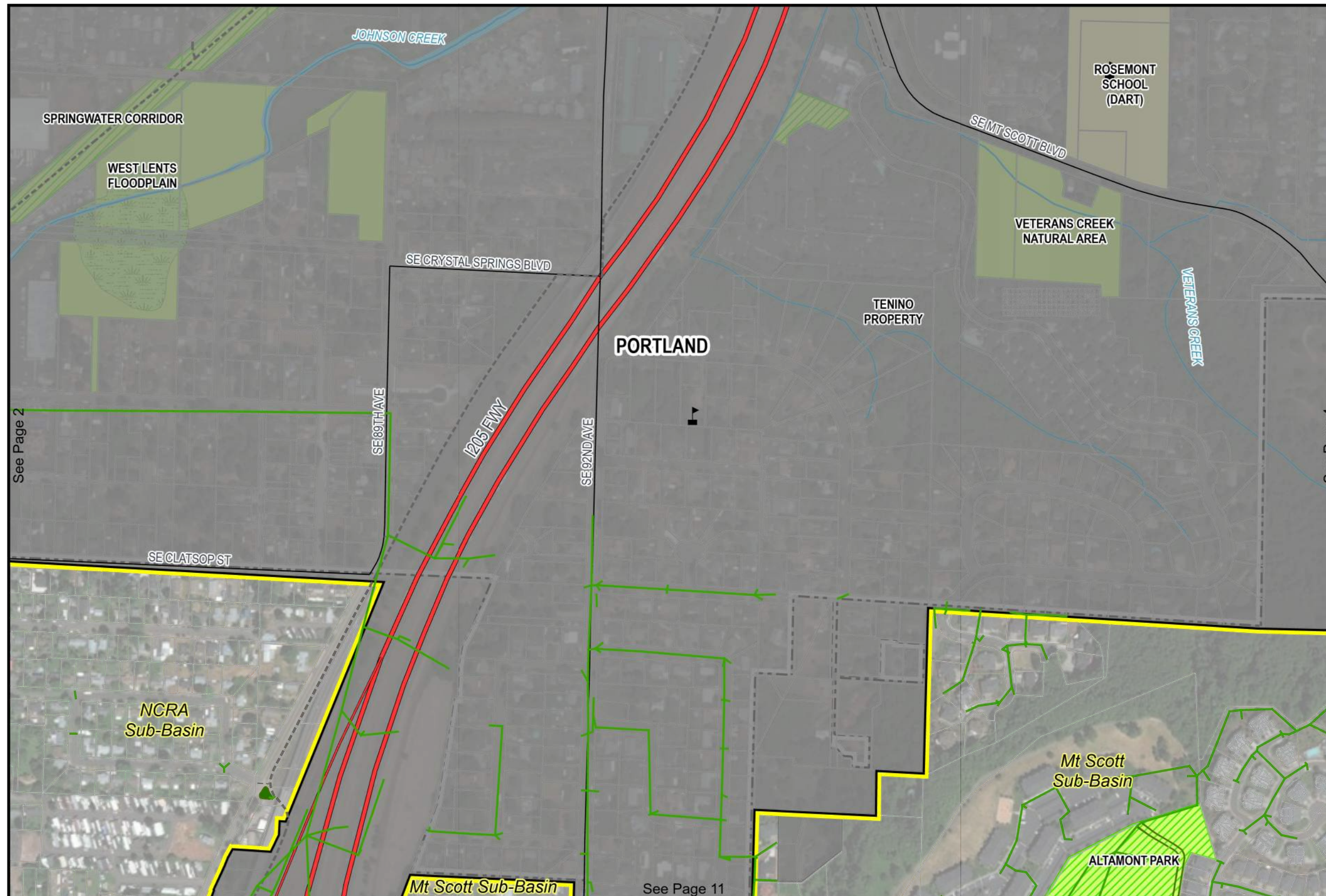
NOTE: BASEMAP DATA IS PROVIDED BY ESRI INC. L:\PROJECT\191001\19109\CADD\GIS\PROJECTS\KNOWN ISSUES ATLAS\KNOWN ISSUES ATLAS.APRX DATE: 7/1/2020



ATLAS OF KNOWN ISSUES WES SERVICE AREA #2

CLACKAMAS WES
STORM SYSTEM MASTER PLAN

CLACKAMAS COUNTY | OREGON



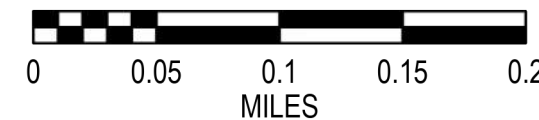

LEGEND

- Study Area Boundary
- City Limits
- Taxlot
- Water Bodies
- Wetlands
- Natural Area
- Park
- School Lands
- Streams
- Railroads
- School
- City Hall
- Storm System
- Vegetated Storm Facility
- Storm Sewer Pipe
- Known Issue
- Trails
- Regional Trails
- Community Trails
- Local Trails
- Roads
- Highway
- Highway Ramp
- Arterials
- Major Roads

1	2	3	4	5	6	7	8
9	10	11	12	13	14	15	16
17	18	19	20	21	22	23	24
25	26	27	28	29	30	31	32
33	34	35	36	37	38	39	40
41	42	43	44	45	46	47	48
49	50	51	52	53	54	55	56
57	58	59	60	61	62	63	64
65	66						

DISCLAIMER: THE INFORMATION SHOWN IN THIS MAP IS ASSEMBLED GIS DATA CREATED AND ACQUIRED BY OTAK INC. THIS DATA IS NOT TO SURVEY ACCURACY AND IS MEANT FOR PLANNING PURPOSES ONLY.

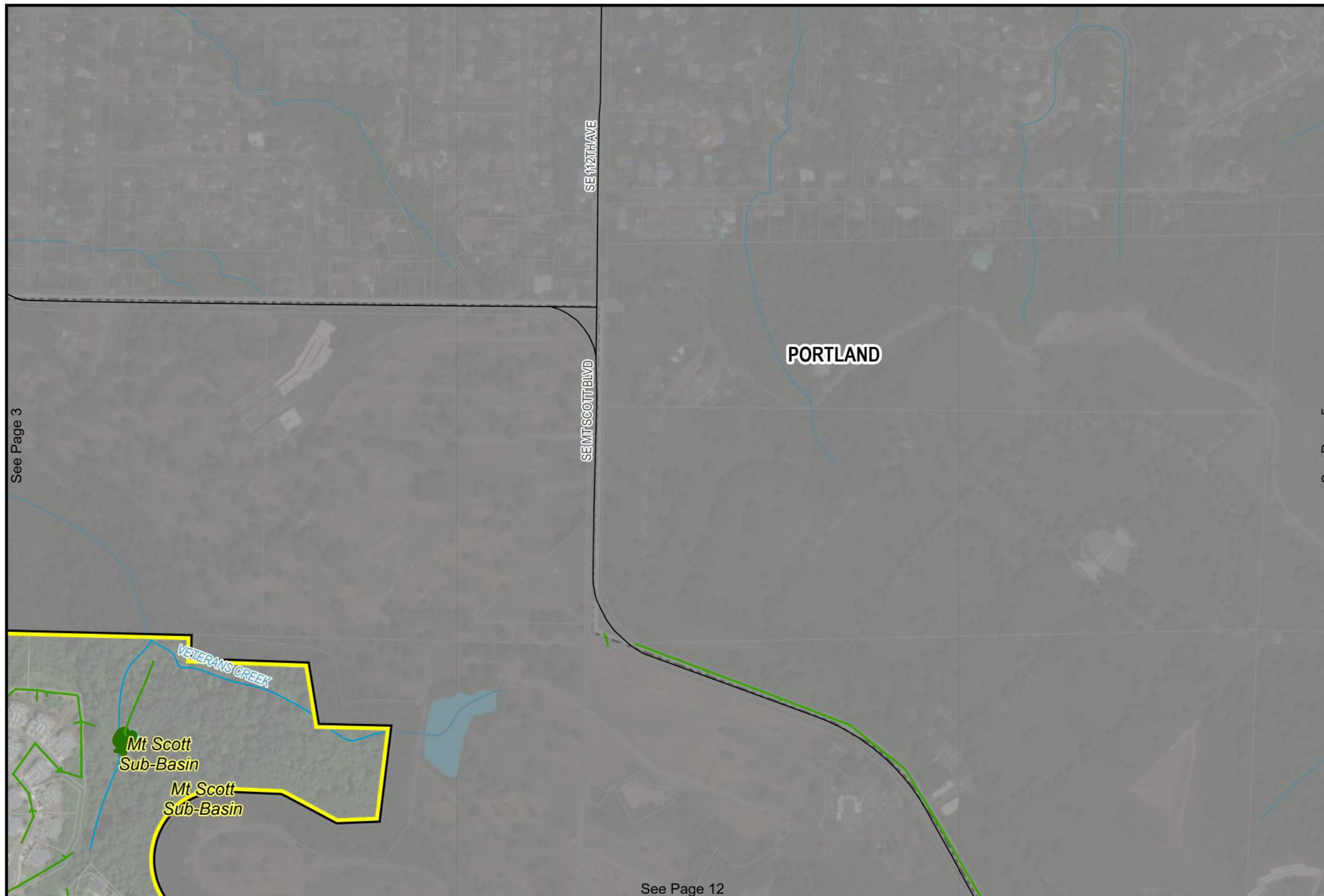
NOTE: BASEMAP DATA IS PROVIDED BY ESRI INC. L:\PROJECT\191001\19109\ICADD\GIS\PROJECTS\KNOWN ISSUES ATLAS\KNOWN ISSUES ATLAS.APRX DATE: 7/1/2020



ATLAS OF KNOWN ISSUES WES SERVICE AREA #2

CLACKAMAS WES
STORM SYSTEM MASTER PLAN

CLACKAMAS COUNTY | OREGON



LEGEND


- Study Area Boundary
- City Limits
- Taxlot
- Water Bodies
- Wetlands
- Natural Area
- Park
- School Lands
- Streams
- Railroads
- School
- City Hall
- Storm System
- Vegetated Storm Facility
- Storm Sewer Pipe
- Known Issue
- Trails
- Regional Trails
- Community Trails
- Local Trails
- Roads
- Highway
- Highway Ramp
- Arterials
- Major Roads

1	2	3	4	5	6	7	8
9	10	11	12	13	14	15	16
17	18	19	20	21	22	23	24
25	26	27	28	29	30	31	32
33	34	35	36	37	38	39	40
41	42	43	44	45	46	47	48
49	50	51	52	53	54	55	56
57	58	59	60	61	62	63	64
65	66						

See Page 3

See Page 5

See Page 12



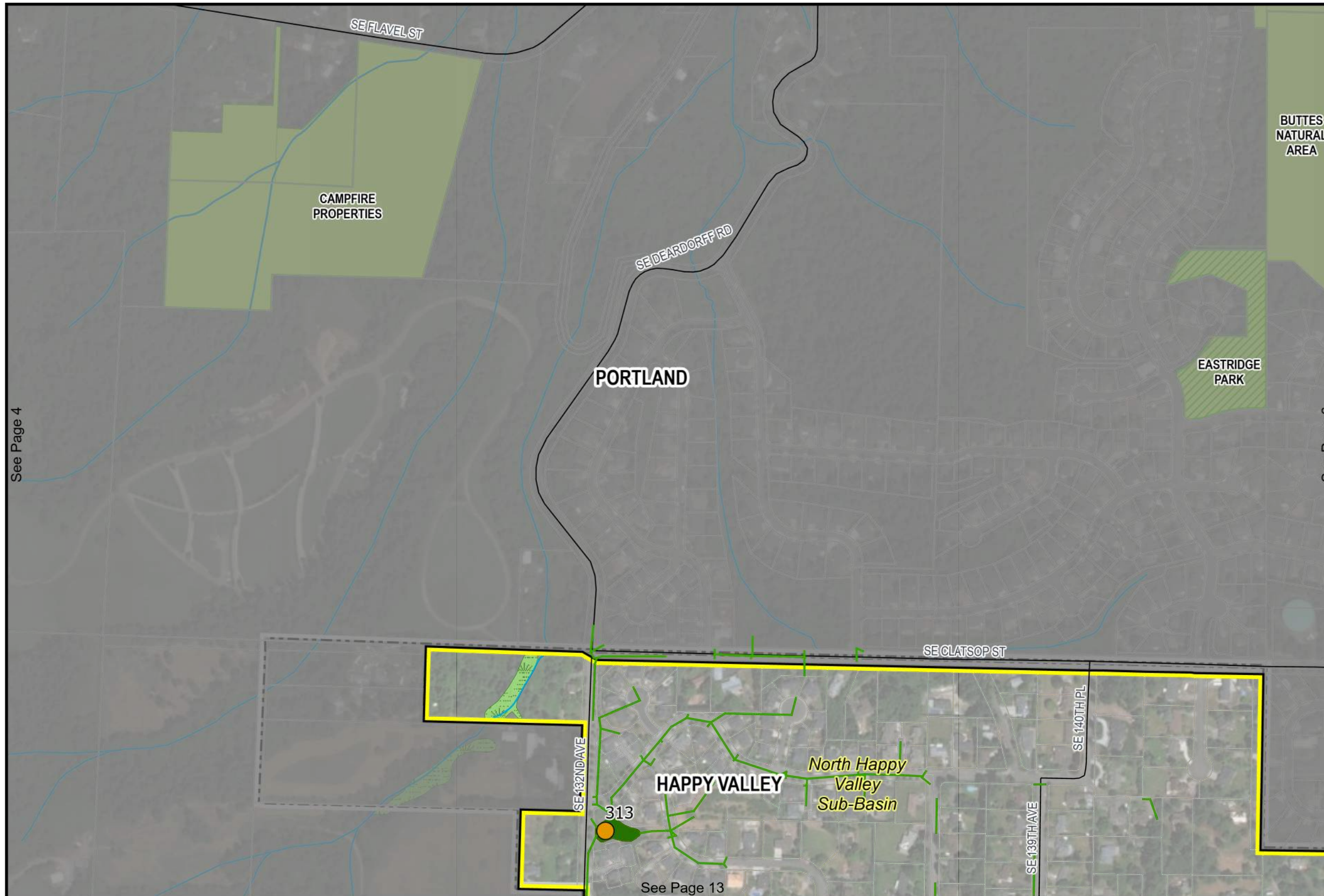
DISCLAIMER: THE INFORMATION SHOWN IN THIS MAP IS ASSEMBLED GIS DATA CREATED AND ACQUIRED BY OTAK INC. THIS DATA IS NOT TO SURVEY ACCURACY AND IS MEANT FOR PLANNING PURPOSES ONLY.

NOTE: BASEMAP DATA IS PROVIDED BY ESRI INC. L:\PROJECT\191001\19109\CADD\GIS\PROJECTS\KNOWN ISSUES ATLAS\KNOWN ISSUES ATLAS.APRX DATE: 7/1/2020

ATLAS OF KNOWN ISSUES WES SERVICE AREA #2

CLACKAMAS WES
STORM SYSTEM MASTER PLAN

CLACKAMAS COUNTY | OREGON



LEGEND

- Study Area Boundary
- City Limits
- Taxlot
- Water Bodies
- Wetlands
- Natural Area
- Park
- School Lands
- Streams
- Railroads
- School
- City Hall
- Storm System
- Vegetated Storm Facility
- Storm Sewer Pipe
- Known Issue
- Trails
- Regional Trails
- Community Trails
- Local Trails
- Roads
- Highway
- Highway Ramp
- Arterials
- Major Roads

See Page 4


See Page 6

See Page 13

1	2	3	4	5	6	7	8
9	10	11	12	13	14	15	16
17	18	19	20	21	22	23	24
25	26	27	28	29	30	31	32
33	34	35	36	37	38	39	40
41	42	43	44	45	46	47	48
49	50	51	52	53	54	55	56
57	58	59	60	61	62	63	64
65	66						

DISCLAIMER: THE INFORMATION SHOWN IN THIS MAP IS ASSEMBLED GIS DATA CREATED AND ACQUIRED BY OTAK INC. THIS DATA IS NOT TO SURVEY ACCURACY AND IS MEANT FOR PLANNING PURPOSES ONLY.

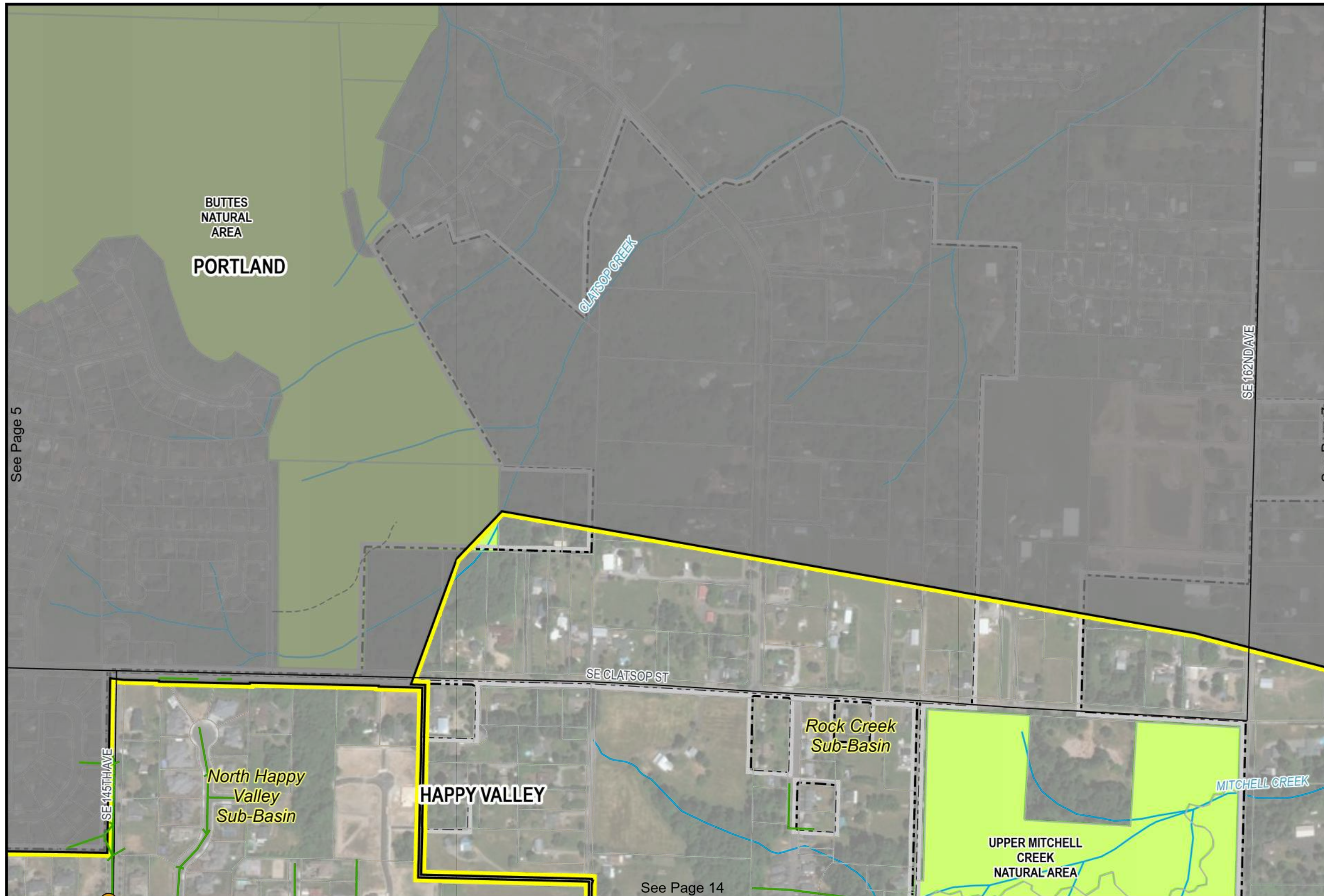
NOTE: BASEMAP DATA IS PROVIDED BY ESRI INC. L:\PROJECT\191001\19109\ICADD\GIS\PROJECTS\KNOWN ISSUES ATLAS\KNOWN ISSUES ATLAS.APRX DATE: 7/1/2020



ATLAS OF KNOWN ISSUES WES SERVICE AREA #2

CLACKAMAS WES
STORM SYSTEM MASTER PLAN

CLACKAMAS COUNTY | OREGON



LEGEND


- Study Area Boundary
- City Limits
- Taxlot
- Water Bodies
- Wetlands
- Natural Area
- Park
- School Lands
- Streams
- Railroads
- School
- City Hall
- Storm System**
- Vegetated Storm Facility
- Storm Sewer Pipe
- Known Issue
- Trails**
- Regional Trails
- Community Trails
- Local Trails
- Roads**
- Highway
- Highway Ramp
- Arterials
- Major Roads

1	2	3	4	5	6	7	8
9	10	11	12	13	14	15	16
17	18	19	20	21	22	23	24
25	26	27	28	29	30	31	32
33	34	35	36	37	38	39	40
41	42	43	44	45	46	47	48
49	50	51	52	53	54	55	56
57	58	59	60	61	62	63	64
65	66						

See Page 5

See Page 7

See Page 14



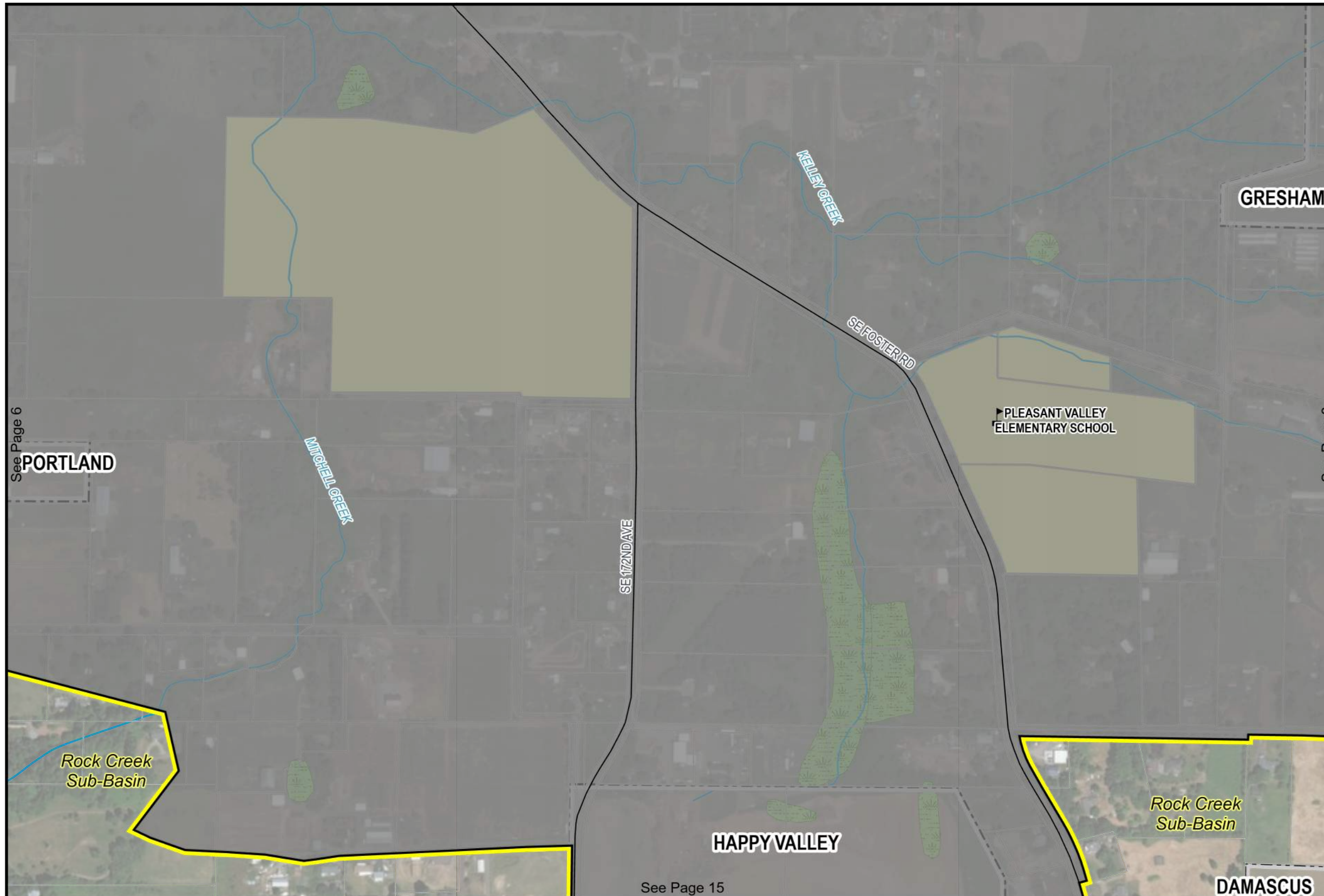
DISCLAIMER: THE INFORMATION SHOWN IN THIS MAP IS ASSEMBLED GIS DATA CREATED AND ACQUIRED BY OTAK INC. THIS DATA IS NOT TO SURVEY ACCURACY AND IS MEANT FOR PLANNING PURPOSES ONLY.

NOTE: BASEMAP DATA IS PROVIDED BY ESRI INC. L:\PROJECT\191001\19109\CADD\GIS\PROJECTS\KNOWN ISSUES ATLAS\KNOWN ISSUES ATLAS.APRX DATE: 7/1/2020

ATLAS OF KNOWN ISSUES WES SERVICE AREA #2

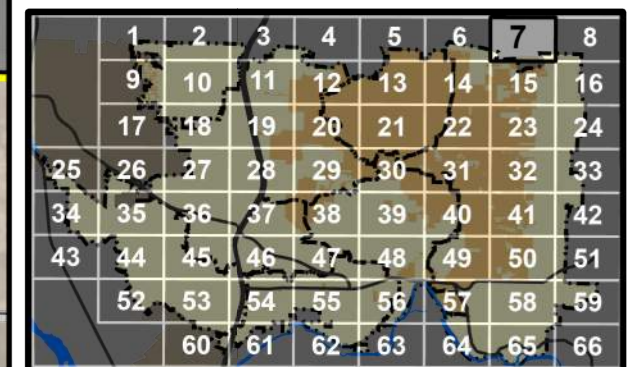
CLACKAMAS WES
STORM SYSTEM MASTER PLAN

CLACKAMAS COUNTY | OREGON




LEGEND

- Study Area Boundary
- City Limits
- Taxlot
- Water Bodies
- Wetlands
- Natural Area
- Park
- School Lands
- Streams
- Railroads
- School
- City Hall
- Storm System**
- Vegetated Storm Facility
- Storm Sewer Pipe
- Known Issue
- Trails**
- Regional Trails
- Community Trails
- Local Trails
- Roads**
- Highway
- Highway Ramp
- Arterials
- Major Roads



DISCLAIMER: THE INFORMATION SHOWN IN THIS MAP IS ASSEMBLED GIS DATA CREATED AND ACQUIRED BY OTAK INC. THIS DATA IS NOT TO SURVEY ACCURACY AND IS MEANT FOR PLANNING PURPOSES ONLY.

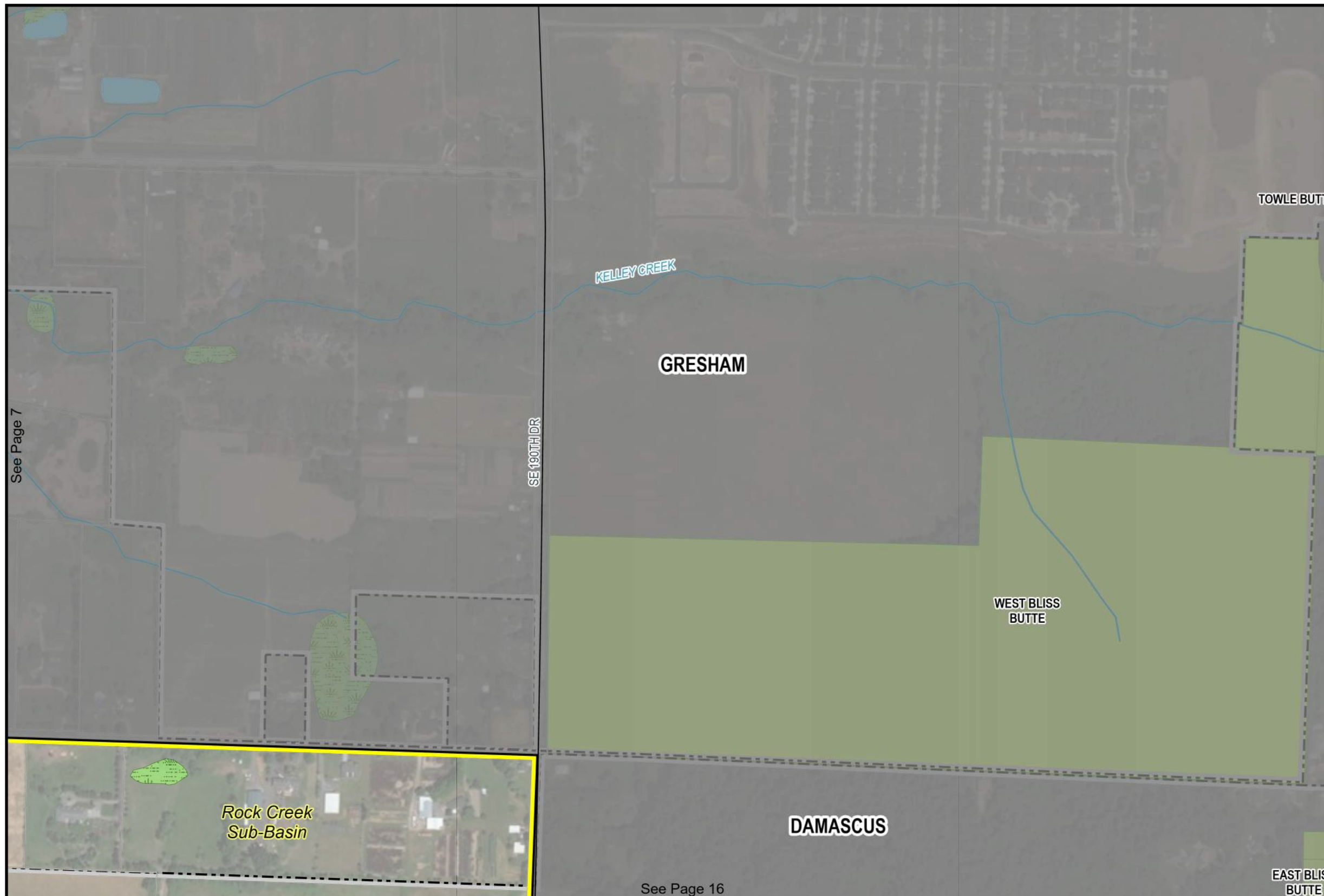
NOTE: BASEMAP DATA IS PROVIDED BY ESRI INC. L:\PROJECT\191001\19109\CADD\GIS\PROJECTS\KNOWN ISSUES ATLAS\KNOWN ISSUES ATLAS.APRX DATE: 7/1/2020



ATLAS OF KNOWN ISSUES WES SERVICE AREA #2

CLACKAMAS WES
STORM SYSTEM MASTER PLAN

CLACKAMAS COUNTY | OREGON



LEGEND

- Study Area Boundary
- City Limits
- Taxlot
- Water Bodies
- Wetlands
- Natural Area
- Park
- School Lands
- Streams
- Railroads
- School
- City Hall
- Storm System
- Vegetated Storm Facility
- Storm Sewer Pipe
- Known Issue
- Trails
- Regional Trails
- Community Trails
- Local Trails
- Roads
- Highway
- Highway Ramp
- Arterials
- Major Roads

1	2	3	4	5	6	7	8
9	10	11	12	13	14	15	16
17	18	19	20	21	22	23	24
25	26	27	28	29	30	31	32
33	34	35	36	37	38	39	40
41	42	43	44	45	46	47	48
49	50	51	52	53	54	55	56
57	58	59	60	61	62	63	64
65	66						

See Page 7

SE 190TH DR

TOWLE/BUTTE

GRESHAM


WEST BLISS BUTTE

DAMASCUS

EAST BLISS BUTTE

Rock Creek Sub-Basin

See Page 16



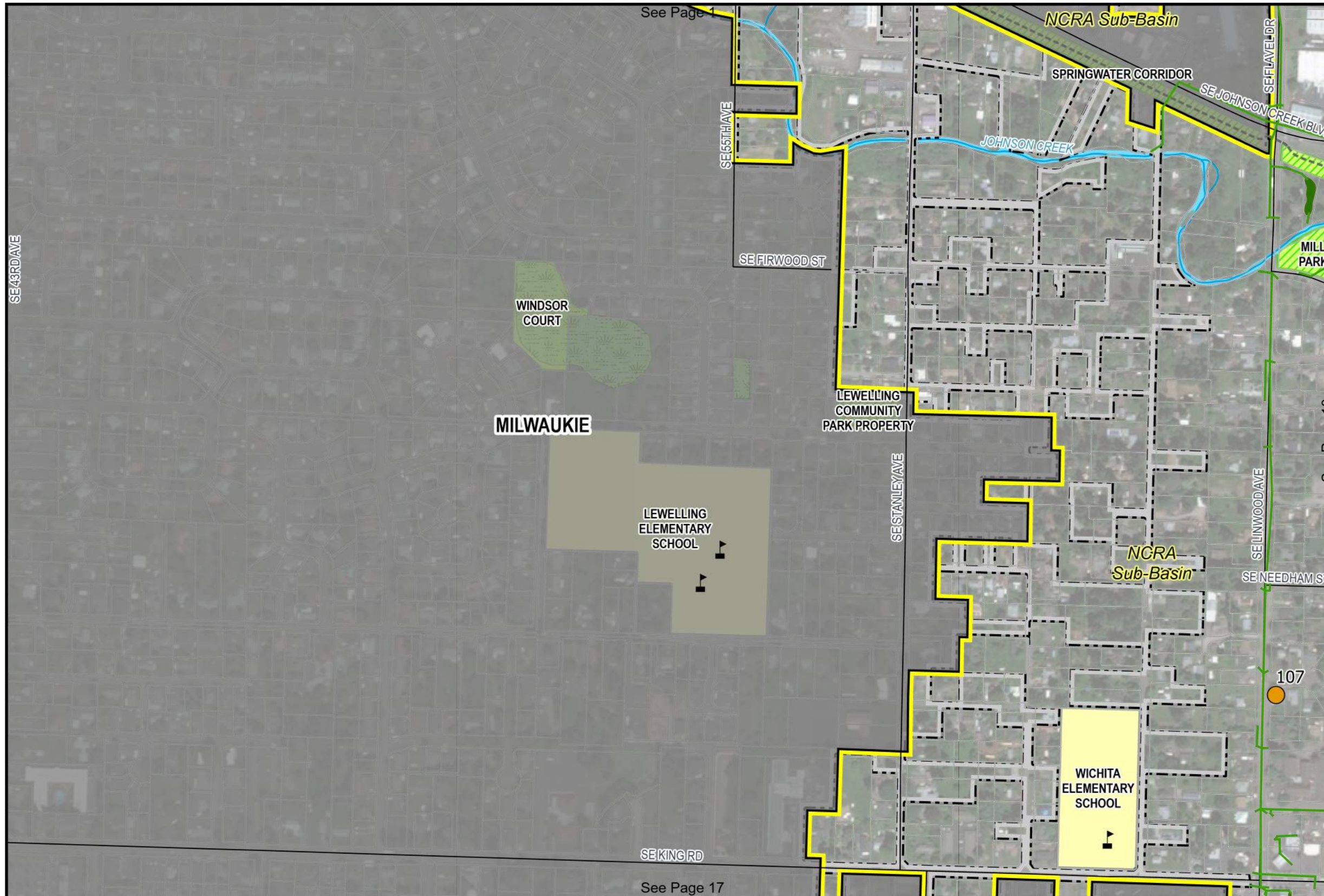
DISCLAIMER: THE INFORMATION SHOWN IN THIS MAP IS ASSEMBLED GIS DATA CREATED AND ACQUIRED BY OTAK INC. THIS DATA IS NOT TO SURVEY ACCURACY AND IS MEANT FOR PLANNING PURPOSES ONLY.

NOTE: BASEMAP DATA IS PROVIDED BY ESRI INC. L:\PROJECT\191001\19109\CADD\GIS\PROJECTS\KNOWN ISSUES ATLAS\KNOWN ISSUES ATLAS.APRX DATE: 7/1/2020

ATLAS OF KNOWN ISSUES WES SERVICE AREA #2

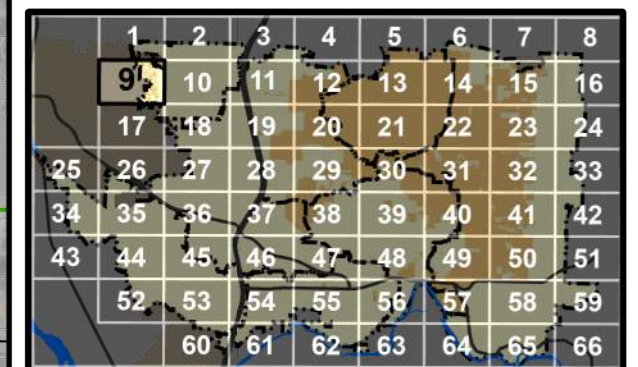
CLACKAMAS WES
STORM SYSTEM MASTER PLAN

CLACKAMAS COUNTY | OREGON




LEGEND

- Study Area Boundary
- City Limits
- Taxlot
- Water Bodies
- Wetlands
- Natural Area
- Park
- School Lands
- Streams
- Railroads
- School
- City Hall
- Storm System
- Vegetated Storm Facility
- Storm Sewer Pipe
- Known Issue
- Trails
- Regional Trails
- Community Trails
- Local Trails
- Roads
- Highway
- Highway Ramp
- Arterials
- Major Roads



DISCLAIMER: THE INFORMATION SHOWN IN THIS MAP IS ASSEMBLED GIS DATA CREATED AND ACQUIRED BY OTAK INC. THIS DATA IS NOT TO SURVEY ACCURACY AND IS MEANT FOR PLANNING PURPOSES ONLY.

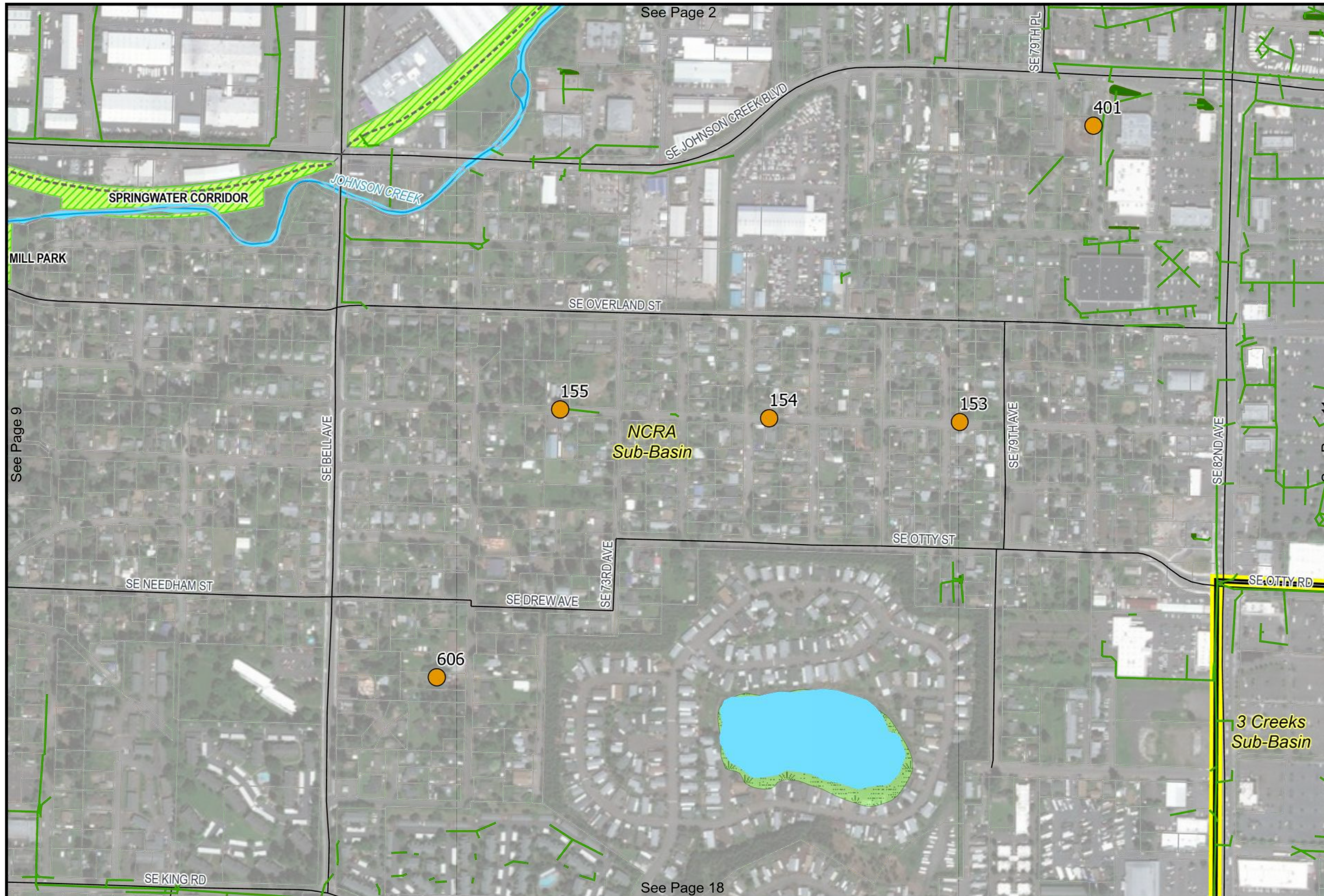
NOTE: BASEMAP DATA IS PROVIDED BY ESRI INC. L:\PROJECT\191001\19109\CADD\GIS\PROJECTS\KNOWN ISSUES ATLAS\KNOWN ISSUES ATLAS.APRX DATE: 7/1/2020



ATLAS OF KNOWN ISSUES WES SERVICE AREA #2

CLACKAMAS WES
STORM SYSTEM MASTER PLAN

CLACKAMAS COUNTY | OREGON




LEGEND

- Study Area Boundary
- City Limits
- Taxlot
- Water Bodies
- Wetlands
- Natural Area
- Park
- School Lands
- Streams
- Railroads
- School
- City Hall
- Storm System**
- Vegetated Storm Facility
- Storm Sewer Pipe
- Known Issue
- Trails**
- Regional Trails
- Community Trails
- Local Trails
- Roads**
- Highway
- Highway Ramp
- Arterials
- Major Roads

1	2	3	4	5	6	7	8
9	10	11	12	13	14	15	16
17	18	19	20	21	22	23	24
25	26	27	28	29	30	31	32
33	34	35	36	37	38	39	40
41	42	43	44	45	46	47	48
49	50	51	52	53	54	55	56
57	58	59	60	61	62	63	64
65	66						

DISCLAIMER: THE INFORMATION SHOWN IN THIS MAP IS ASSEMBLED GIS DATA CREATED AND ACQUIRED BY OTAK INC. THIS DATA IS NOT TO SURVEY ACCURACY AND IS MEANT FOR PLANNING PURPOSES ONLY.

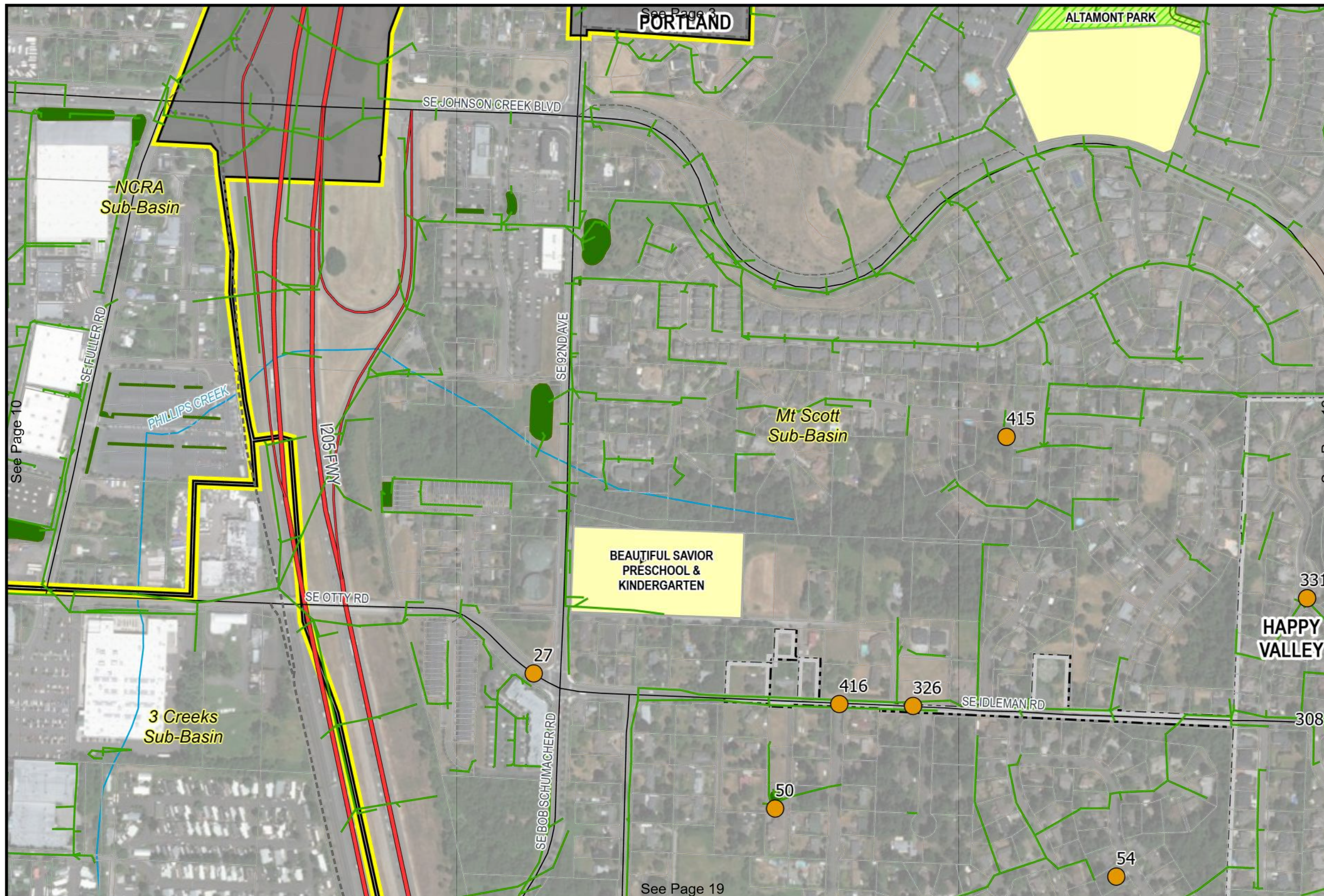
NOTE: BASEMAP DATA IS PROVIDED BY ESRI INC. L:\PROJECT\191001\19109\CADD\GIS\PROJECTS\KNOWN ISSUES ATLAS\KNOWN ISSUES ATLAS.APRX DATE: 7/1/2020



ATLAS OF KNOWN ISSUES WES SERVICE AREA #2

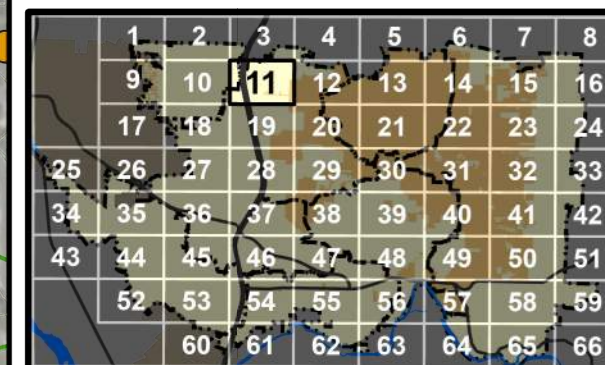
CLACKAMAS WES
STORM SYSTEM MASTER PLAN

CLACKAMAS COUNTY | OREGON



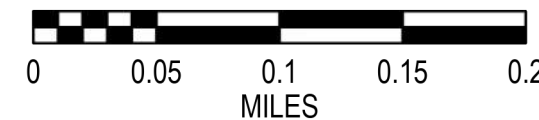
LEGEND

- Study Area Boundary
- City Limits
- Taxlot
- Water Bodies
- Wetlands
- Natural Area
- Park
- School Lands
- Streams
- Railroads
- School
- City Hall
- Storm System
- Vegetated Storm Facility
- Storm Sewer Pipe
- Known Issue
- Trails
- Regional Trails
- Community Trails
- Local Trails
- Roads
- Highway
- Highway Ramp
- Arterials
- Major Roads



DISCLAIMER: THE INFORMATION SHOWN IN THIS MAP IS ASSEMBLED GIS DATA CREATED AND ACQUIRED BY OTAK INC. THIS DATA IS NOT TO SURVEY ACCURACY AND IS MEANT FOR PLANNING PURPOSES ONLY.

NOTE: BASEMAP DATA IS PROVIDED BY ESRI INC. L:\PROJECT\191001\19109\ICADD\GIS\PROJECTS\KNOWN ISSUES ATLAS\KNOWN ISSUES ATLAS.APRX DATE: 7/1/2020



See Page 4

ATLAS OF KNOWN ISSUES WES SERVICE AREA #2

CLACKAMAS WES STORM SYSTEM MASTER PLAN

CLACKAMAS COUNTY | OREGON




LEGEND

- Study Area Boundary
- City Limits
- Taxlot
- Water Bodies
- Wetlands
- Natural Area
- Park
- School Lands
- Streams
- Railroads
- School
- City Hall
- Storm System**
- Vegetated Storm Facility
- Storm Sewer Pipe
- Known Issue
- Trails**
- Regional Trails
- Community Trails
- Local Trails
- Roads**
- Highway
- Highway Ramp
- Arterials
- Major Roads

1	2	3	4	5	6	7	8
9	10	11	12	13	14	15	16
17	18	19	20	21	22	23	24
25	26	27	28	29	30	31	32
33	34	35	36	37	38	39	40
41	42	43	44	45	46	47	48
49	50	51	52	53	54	55	56
57	58	59	60	61	62	63	64
65	66						

DISCLAIMER: THE INFORMATION SHOWN IN THIS MAP IS ASSEMBLED GIS DATA CREATED AND ACQUIRED BY OTAK INC. THIS DATA IS NOT TO SURVEY ACCURACY AND IS MEANT FOR PLANNING PURPOSES ONLY.

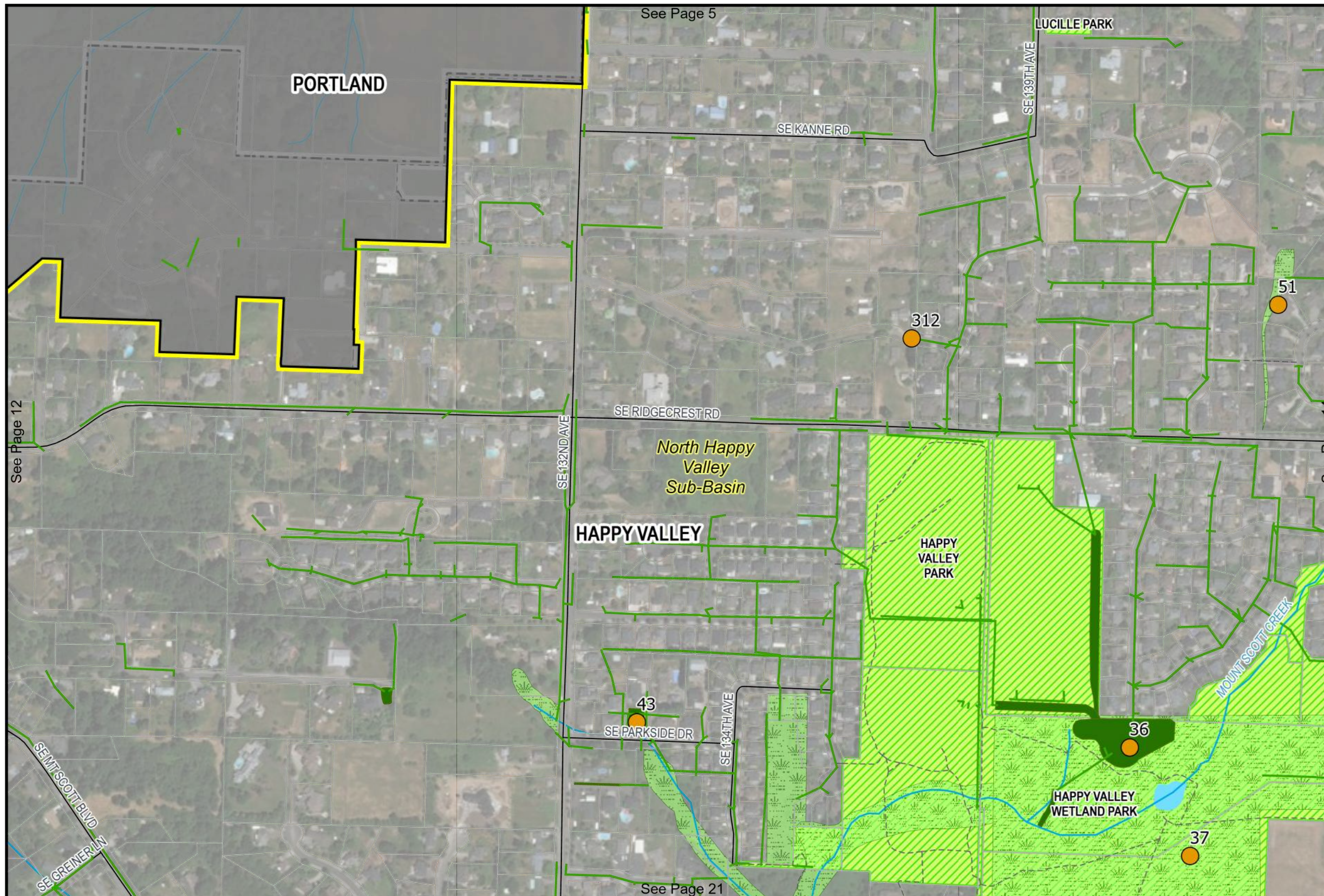
NOTE: BASEMAP DATA IS PROVIDED BY ESRI INC. L:\PROJECT\191001\19109\ICADD\GIS\PROJECTS\KNOWN ISSUES ATLAS\KNOWN ISSUES ATLAS.APRX DATE: 7/1/2020



ATLAS OF KNOWN ISSUES WES SERVICE AREA #2

CLACKAMAS WES
STORM SYSTEM MASTER PLAN

CLACKAMAS COUNTY | OREGON



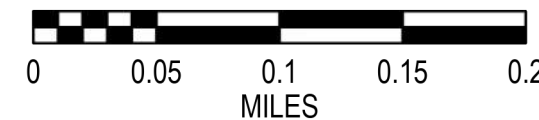
LEGEND

- Study Area Boundary
- City Limits
- Taxlot
- Water Bodies
- Wetlands
- Natural Area
- Park
- School Lands
- Streams
- Railroads
- School
- City Hall
- Storm System
- Vegetated Storm Facility
- Storm Sewer Pipe
- Known Issue
- Trails
- Regional Trails
- Community Trails
- Local Trails
- Roads
- Highway
- Highway Ramp
- Arterials
- Major Roads

1	2	3	4	5	6	7	8
9	10	11	12	13	14	15	16
17	18	19	20	21	22	23	24
25	26	27	28	29	30	31	32
33	34	35	36	37	38	39	40
41	42	43	44	45	46	47	48
49	50	51	52	53	54	55	56
57	58	59	60	61	62	63	64
65	66						

DISCLAIMER: THE INFORMATION SHOWN IN THIS MAP IS ASSEMBLED GIS DATA CREATED AND ACQUIRED BY OTAK INC. THIS DATA IS NOT TO SURVEY ACCURACY AND IS MEANT FOR PLANNING PURPOSES ONLY.

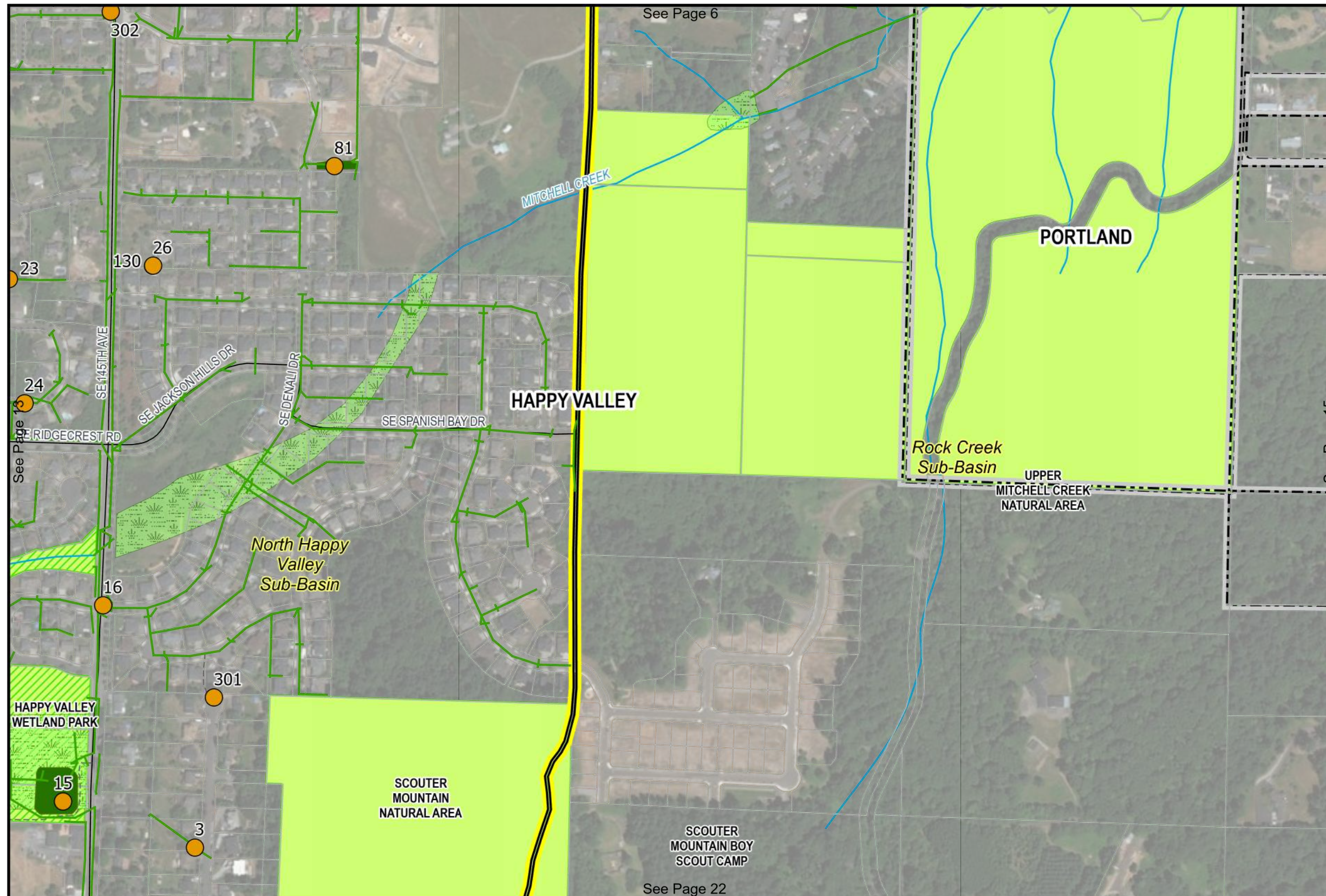
NOTE: BASEMAP DATA IS PROVIDED BY ESRI INC. L:\PROJECT\191001\19109\ICADD\GIS\PROJECTS\KNOWN ISSUES ATLAS\KNOWN ISSUES ATLAS.APRX DATE: 7/1/2020



ATLAS OF KNOWN ISSUES WES SERVICE AREA #2

CLACKAMAS WES
STORM SYSTEM MASTER PLAN

CLACKAMAS COUNTY | OREGON



LEGEND

- Study Area Boundary
- City Limits
- Taxlot
- Water Bodies
- Wetlands
- Natural Area
- Park
- School Lands
- Streams
- Railroads
- School
- City Hall
- Storm System**
- Vegetated Storm Facility
- Storm Sewer Pipe
- Known Issue
- Trails**
- Regional Trails
- Community Trails
- Local Trails
- Roads**
- Highway
- Highway Ramp
- Arterials
- Major Roads

See Page 15

See Page 13

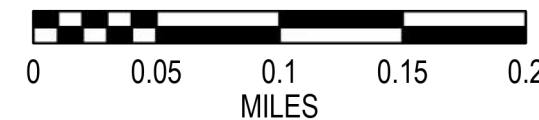

See Page 6

See Page 22

1	2	3	4	5	6	7	8
9	10	11	12	13	14	15	16
17	18	19	20	21	22	23	24
25	26	27	28	29	30	31	32
33	34	35	36	37	38	39	40
41	42	43	44	45	46	47	48
49	50	51	52	53	54	55	56
57	58	59	60	61	62	63	64
65	66						

DISCLAIMER: THE INFORMATION SHOWN IN THIS MAP IS ASSEMBLED GIS DATA CREATED AND ACQUIRED BY OTAK INC. THIS DATA IS NOT TO SURVEY ACCURACY AND IS MEANT FOR PLANNING PURPOSES ONLY.

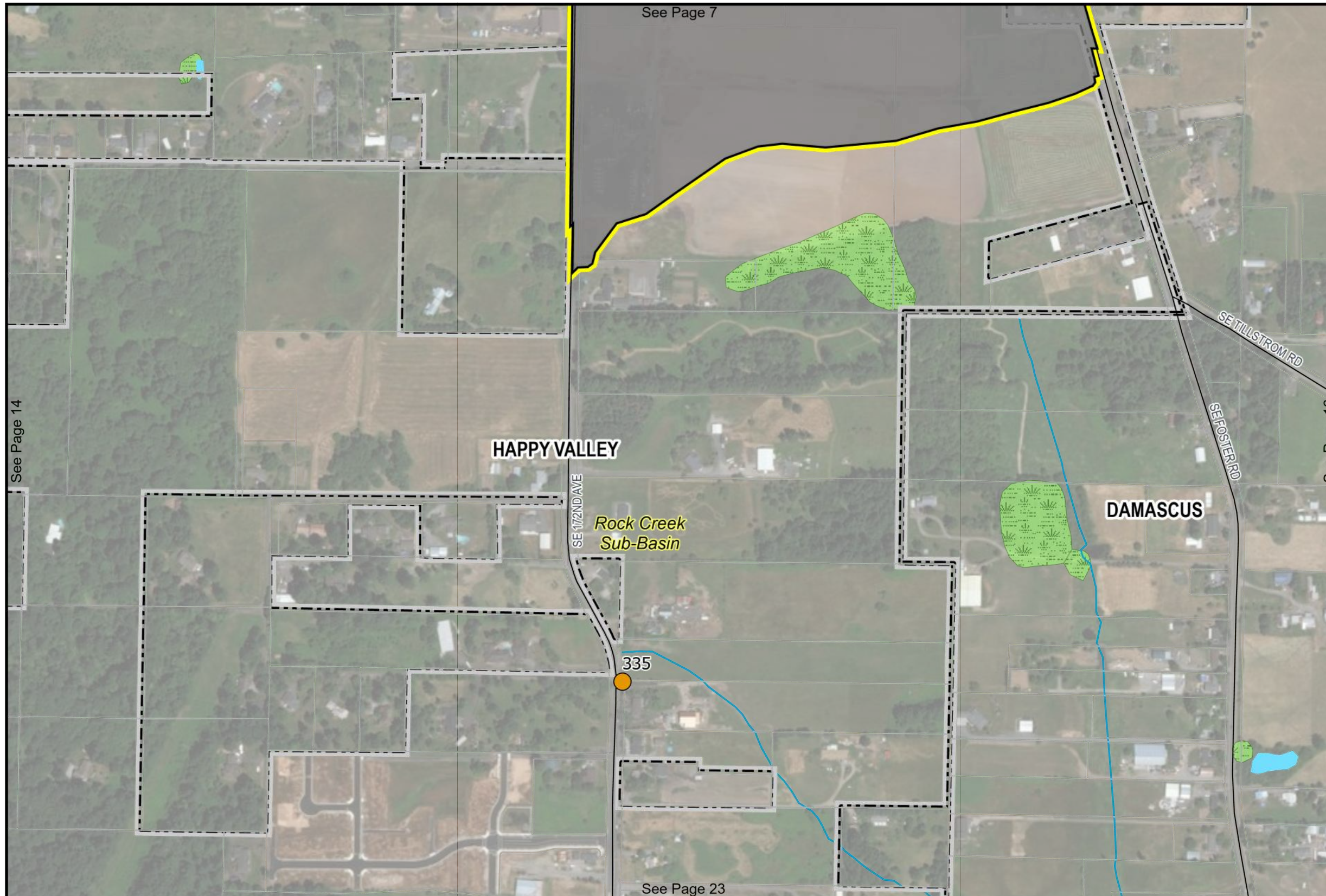
NOTE: BASEMAP DATA IS PROVIDED BY ESRI INC. L:\PROJECT\191001\19109\ICADD\GIS\PROJECTS\KNOWN ISSUES ATLAS\KNOWN ISSUES ATLAS.APRX DATE: 7/1/2020



ATLAS OF KNOWN ISSUES WES SERVICE AREA #2

CLACKAMAS WES
STORM SYSTEM MASTER PLAN

CLACKAMAS COUNTY | OREGON



LEGEND

- Study Area Boundary
- City Limits
- Taxlot
- Water Bodies
- Wetlands
- Natural Area
- Park
- School Lands
- Streams
- Railroads
- School
- City Hall
- Storm System**
- Vegetated Storm Facility
- Storm Sewer Pipe
- Known Issue
- Trails**
- Regional Trails
- Community Trails
- Local Trails
- Roads**
- Highway
- Highway Ramp
- Arterials
- Major Roads



DISCLAIMER: THE INFORMATION SHOWN IN THIS MAP IS ASSEMBLED GIS DATA CREATED AND ACQUIRED BY OTAK INC. THIS DATA IS NOT TO SURVEY ACCURACY AND IS MEANT FOR PLANNING PURPOSES ONLY.

NOTE: BASEMAP DATA IS PROVIDED BY ESRI INC. L:\PROJECT\191001\19109\ICADD\GIS\PROJECTS\KNOWN ISSUES ATLAS\KNOWN ISSUES ATLAS.APRX DATE: 7/1/2020



ATLAS OF KNOWN ISSUES WES SERVICE AREA #2

CLACKAMAS WES
STORM SYSTEM MASTER PLAN

CLACKAMAS COUNTY | OREGON



LEGEND

- Study Area Boundary
- City Limits
- Taxlot
- Water Bodies
- Wetlands
- Natural Area
- Park
- School Lands
- Streams
- Railroads
- School
- City Hall
- Storm System**
- Vegetated Storm Facility
- Storm Sewer Pipe
- Known Issue
- Trails**
- Regional Trails
- Community Trails
- Local Trails
- Roads**
- Highway
- Highway Ramp
- Arterials
- Major Roads

	1	2	3	4	5	6	7	8
9	10	11	12	13	14	15	16	
17	18	19	20	21	22	23	24	
25	26	27	28	29	30	31	32	33
34	35	36	37	38	39	40	41	42
43	44	45	46	47	48	49	50	51
52	53	54	55	56	57	58	59	
	60	61	62	63	64	65	66	

DISCLAIMER: THE INFORMATION SHOWN IN THIS MAP IS ASSEMBLED GIS DATA CREATED AND ACQUIRED BY OTAK INC. THIS DATA IS NOT TO SURVEY ACCURACY AND IS MEANT FOR PLANNING PURPOSES ONLY.

NOTE: BASEMAP DATA IS PROVIDED BY ESRI INC.
L:\PROJECT\191001\19109\CADD\GIS\PROJECTS\KNOWN ISSUES ATLAS\KNOWN ISSUES ATLAS.APRX
DATE: 7/1/2020



ATLAS OF KNOWN ISSUES WES SERVICE AREA #2

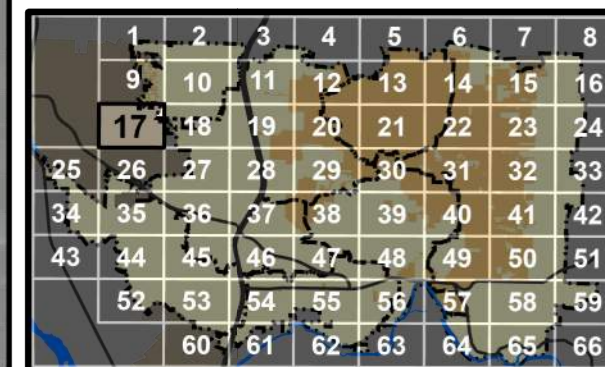
CLACKAMAS WES
STORM SYSTEM MASTER PLAN

CLACKAMAS COUNTY | OREGON




LEGEND

- Study Area Boundary
- City Limits
- Taxlot
- Water Bodies
- Wetlands
- Natural Area
- Park
- School Lands
- Streams
- Railroads
- 🏫 School
- 🏛️ City Hall
- Storm System**
- Vegetated Storm Facility
- Storm Sewer Pipe
- Known Issue
- Trails**
- Regional Trails
- Community Trails
- Local Trails
- Roads**
- Highway
- Highway Ramp
- Arterials
- Major Roads



DISCLAIMER: THE INFORMATION SHOWN IN THIS MAP IS ASSEMBLED GIS DATA CREATED AND ACQUIRED BY OTAK INC. THIS DATA IS NOT TO SURVEY ACCURACY AND IS MEANT FOR PLANNING PURPOSES ONLY.

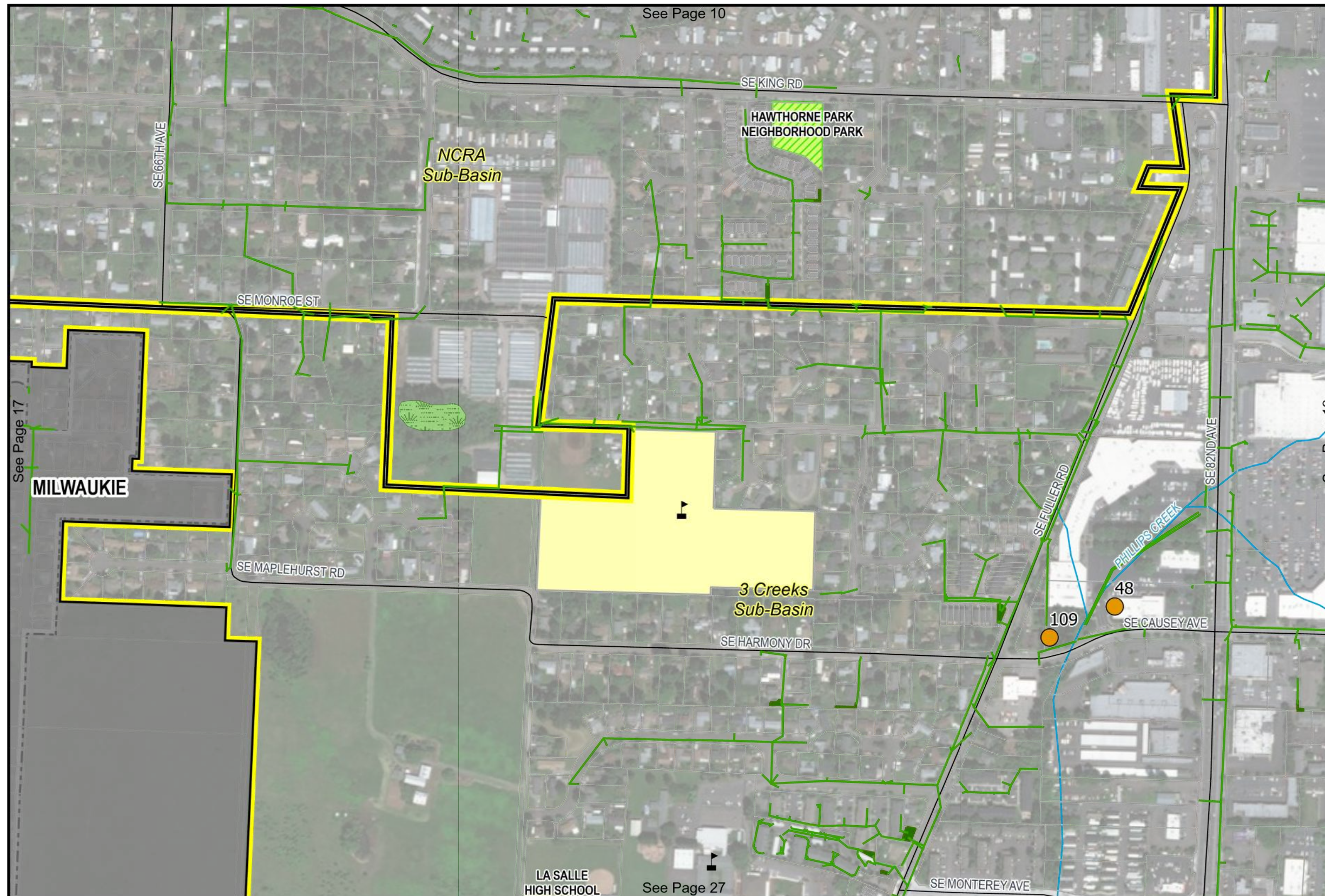
NOTE: BASEMAP DATA IS PROVIDED BY ESRI INC. L:\PROJECT\191001\19109\CADD\GIS\PROJECTS\KNOWN ISSUES ATLAS\KNOWN ISSUES ATLAS.APRX DATE: 7/1/2020



ATLAS OF KNOWN ISSUES WES SERVICE AREA #2

CLACKAMAS WES
STORM SYSTEM MASTER PLAN

CLACKAMAS COUNTY | OREGON



LEGEND

- Study Area Boundary
- City Limits
- Taxlot
- Water Bodies
- Wetlands
- Natural Area
- Park
- School Lands
- Streams
- Railroads
- School
- City Hall
- Storm System**
 - Vegetated Storm Facility
 - Storm Sewer Pipe
 - Known Issue
- Trails**
 - Regional Trails
 - Community Trails
 - Local Trails
- Roads**
 - Highway
 - Highway Ramp
 - Arterials
 - Major Roads

1	2	3	4	5	6	7	8
9	10	11	12	13	14	15	16
17	18	19	20	21	22	23	24
25	26	27	28	29	30	31	32
33	34	35	36	37	38	39	40
41	42	43	44	45	46	47	48
49	50	51	52	53	54	55	56
57	58	59	60	61	62	63	64
65	66						

DISCLAIMER: THE INFORMATION SHOWN IN THIS MAP IS ASSEMBLED GIS DATA CREATED AND ACQUIRED BY OTAK INC. THIS DATA IS NOT TO SURVEY ACCURACY AND IS MEANT FOR PLANNING PURPOSES ONLY.

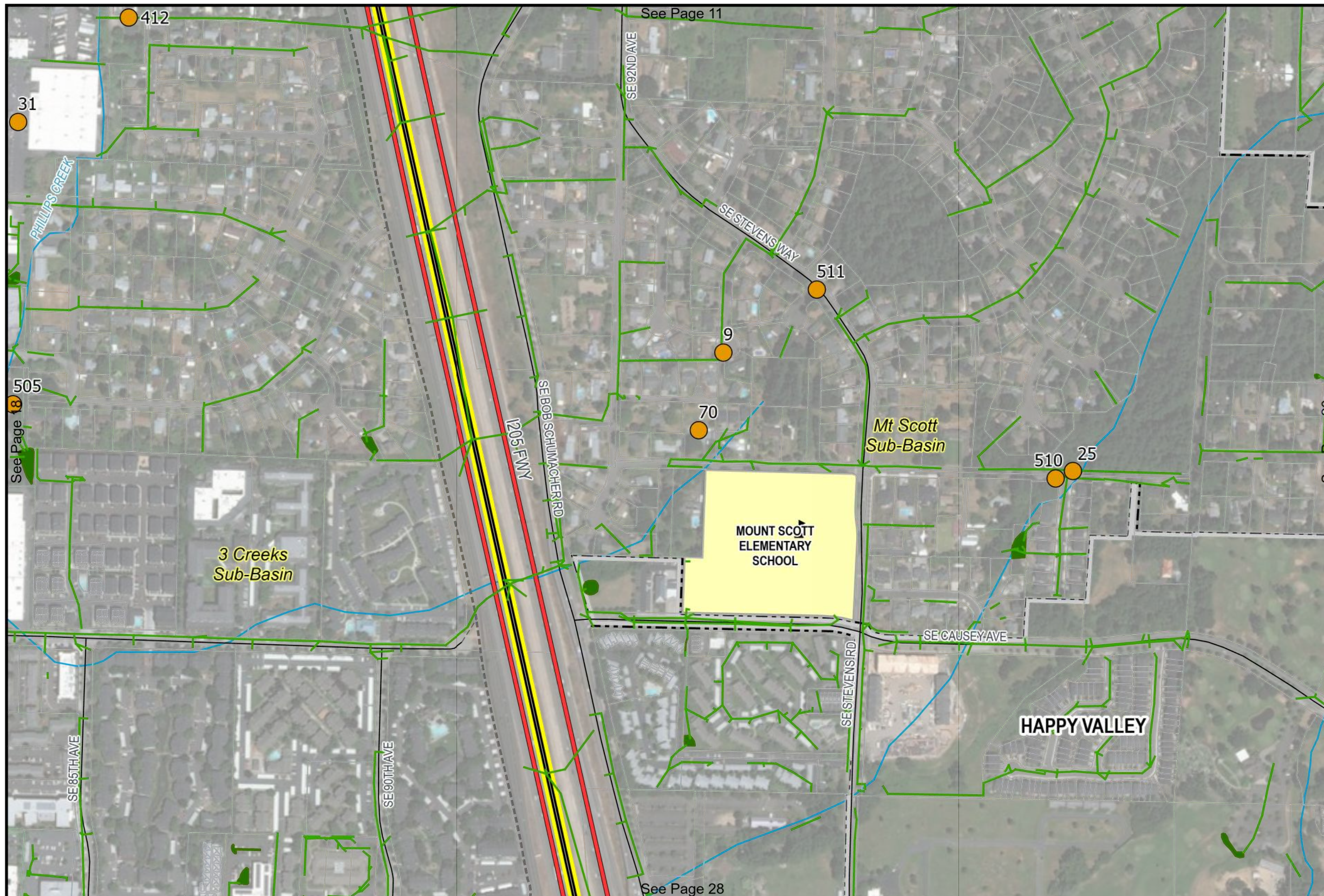
NOTE: BASEMAP DATA IS PROVIDED BY ESRI INC. L:\PROJECT\191001\19109\CADD\GIS\PROJECTS\KNOWN ISSUES ATLAS\KNOWN ISSUES ATLAS.APRX DATE: 7/1/2020



ATLAS OF KNOWN ISSUES WES SERVICE AREA #2

CLACKAMAS WES
STORM SYSTEM MASTER PLAN

CLACKAMAS COUNTY | OREGON



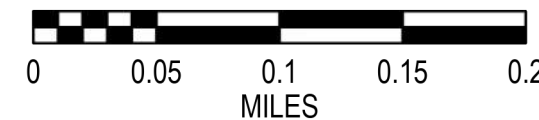
LEGEND

- Study Area Boundary
- City Limits
- Taxlot
- Water Bodies
- Wetlands
- Natural Area
- Park
- School Lands
- Streams
- Railroads
- School
- City Hall
- Storm System**
- Vegetated Storm Facility
- Storm Sewer Pipe
- Known Issue
- Trails**
- Regional Trails
- Community Trails
- Local Trails
- Roads**
- Highway
- Highway Ramp
- Arterials
- Major Roads

1	2	3	4	5	6	7	8
9	10	11	12	13	14	15	16
17	18	19	20	21	22	23	24
25	26	27	28	29	30	31	32
33	34	35	36	37	38	39	40
41	42	43	44	45	46	47	48
49	50	51	52	53	54	55	56
57	58	59	60	61	62	63	64
65	66						

DISCLAIMER: THE INFORMATION SHOWN IN THIS MAP IS ASSEMBLED GIS DATA CREATED AND ACQUIRED BY OTAK INC. THIS DATA IS NOT TO SURVEY ACCURACY AND IS MEANT FOR PLANNING PURPOSES ONLY.

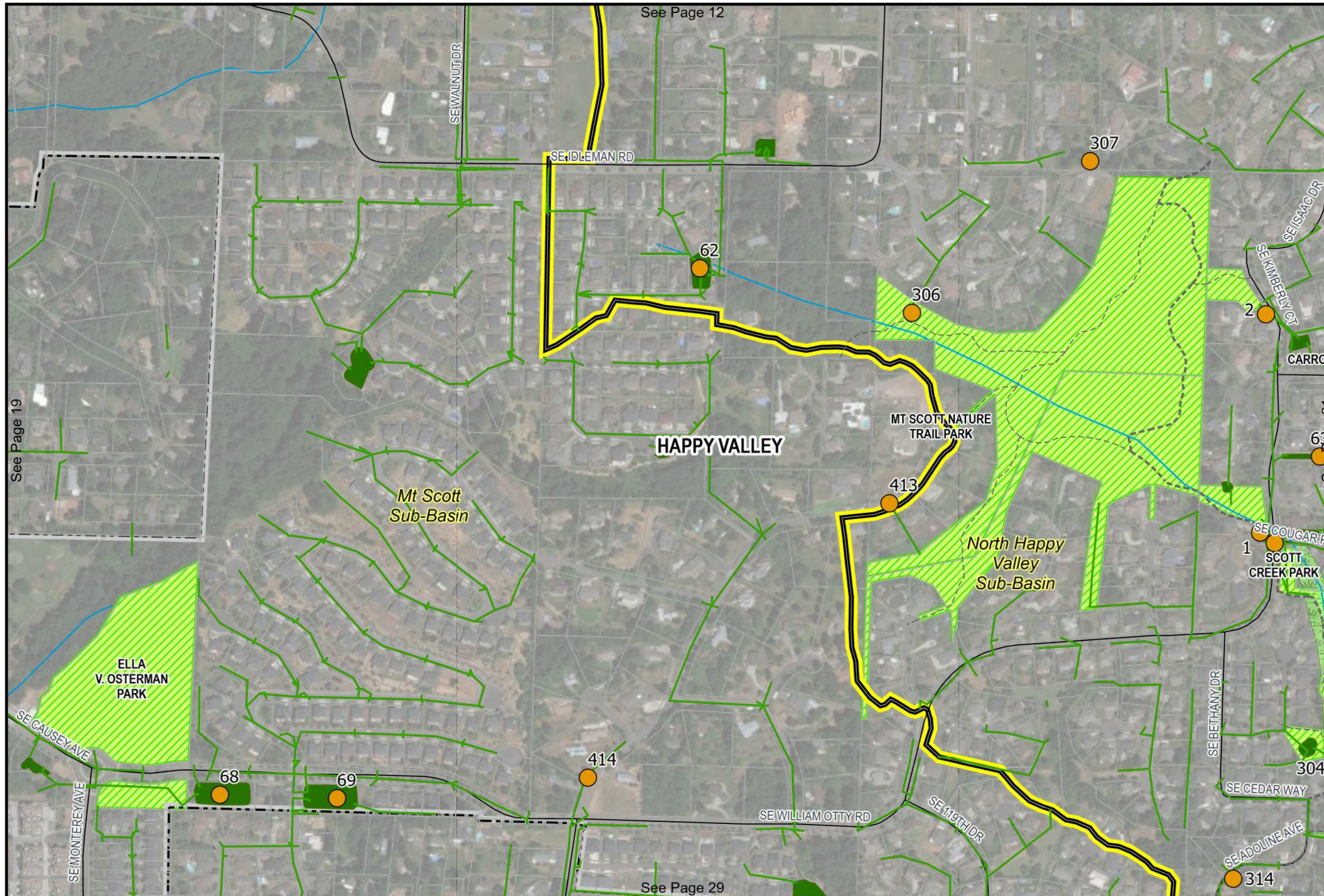
NOTE: BASEMAP DATA IS PROVIDED BY ESRI INC. L:\PROJECT\191001\19109\ICADD\GIS\PROJECTS\KNOWN ISSUES ATLAS\KNOWN ISSUES ATLAS.APRX DATE: 7/1/2020



ATLAS OF KNOWN ISSUES WES SERVICE AREA #2

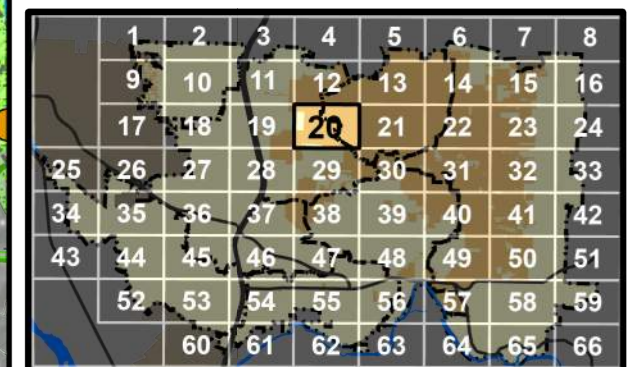
CLACKAMAS WES
STORM SYSTEM MASTER PLAN

CLACKAMAS COUNTY | OREGON



LEGEND

- Study Area Boundary
- City Limits
- Taxlot
- Water Bodies
- Wetlands
- Natural Area
- Park
- School Lands
- Streams
- Railroads
- School
- City Hall
- Storm System**
- Vegetated Storm Facility
- Storm Sewer Pipe
- Known Issue
- Trails**
- Regional Trails
- Community Trails
- Local Trails
- Roads**
- Highway
- Highway Ramp
- Arterials
- Major Roads



DISCLAIMER: THE INFORMATION SHOWN IN THIS MAP IS ASSEMBLED GIS DATA CREATED AND ACQUIRED BY OTAK INC. THIS DATA IS NOT TO SURVEY ACCURACY AND IS MEANT FOR PLANNING PURPOSES ONLY.

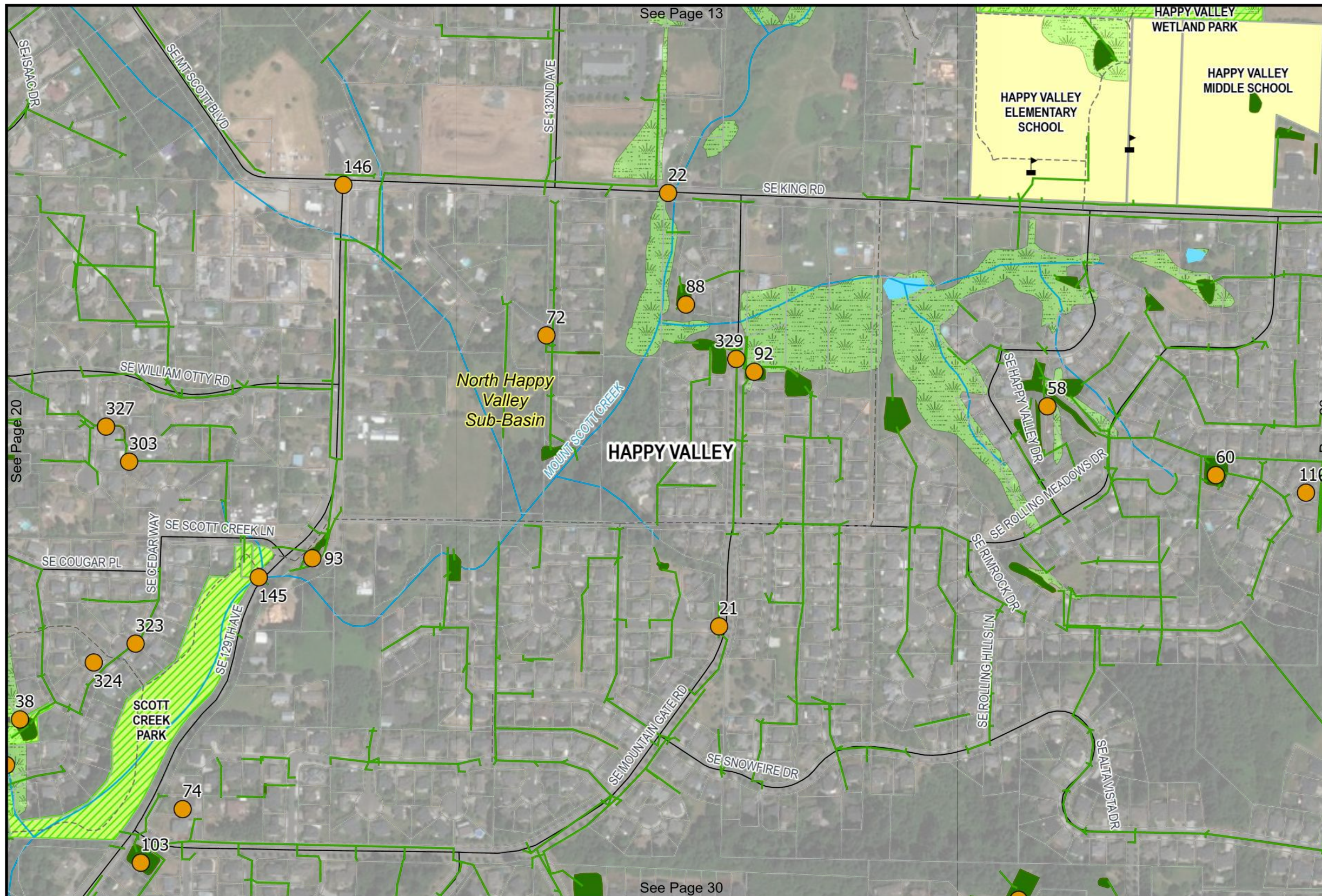
NOTE: BASEMAP DATA IS PROVIDED BY ESRI INC. L:\PROJECT\191001\19109\CADD\GIS\PROJECTS\KNOWN ISSUES ATLAS\KNOWN ISSUES ATLAS.APRX DATE: 7/1/2020



ATLAS OF KNOWN ISSUES WES SERVICE AREA #2

CLACKAMAS WES
STORM SYSTEM MASTER PLAN

CLACKAMAS COUNTY | OREGON



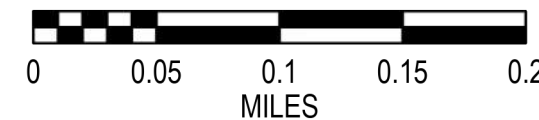
LEGEND

- Study Area Boundary
- City Limits
- Taxlot
- Water Bodies
- Wetlands
- Natural Area
- Park
- School Lands
- Streams
- Railroads
- School
- City Hall
- Storm System**
- Vegetated Storm Facility
- Storm Sewer Pipe
- Known Issue
- Trails**
- Regional Trails
- Community Trails
- Local Trails
- Roads**
- Highway
- Highway Ramp
- Arterials
- Major Roads

1	2	3	4	5	6	7	8
9	10	11	12	13	14	15	16
17	18	19	20	21	22	23	24
25	26	27	28	29	30	31	32
33	34	35	36	37	38	39	40
41	42	43	44	45	46	47	48
49	50	51	52	53	54	55	56
57	58	59	60	61	62	63	64
65	66						

DISCLAIMER: THE INFORMATION SHOWN IN THIS MAP IS ASSEMBLED GIS DATA CREATED AND ACQUIRED BY OTAK INC. THIS DATA IS NOT TO SURVEY ACCURACY AND IS MEANT FOR PLANNING PURPOSES ONLY.

NOTE: BASEMAP DATA IS PROVIDED BY ESRI INC. L:\PROJECT\191001\19109\ICADD\GIS\PROJECTS\KNOWN ISSUES ATLAS\KNOWN ISSUES ATLAS.APRX DATE: 7/1/2020

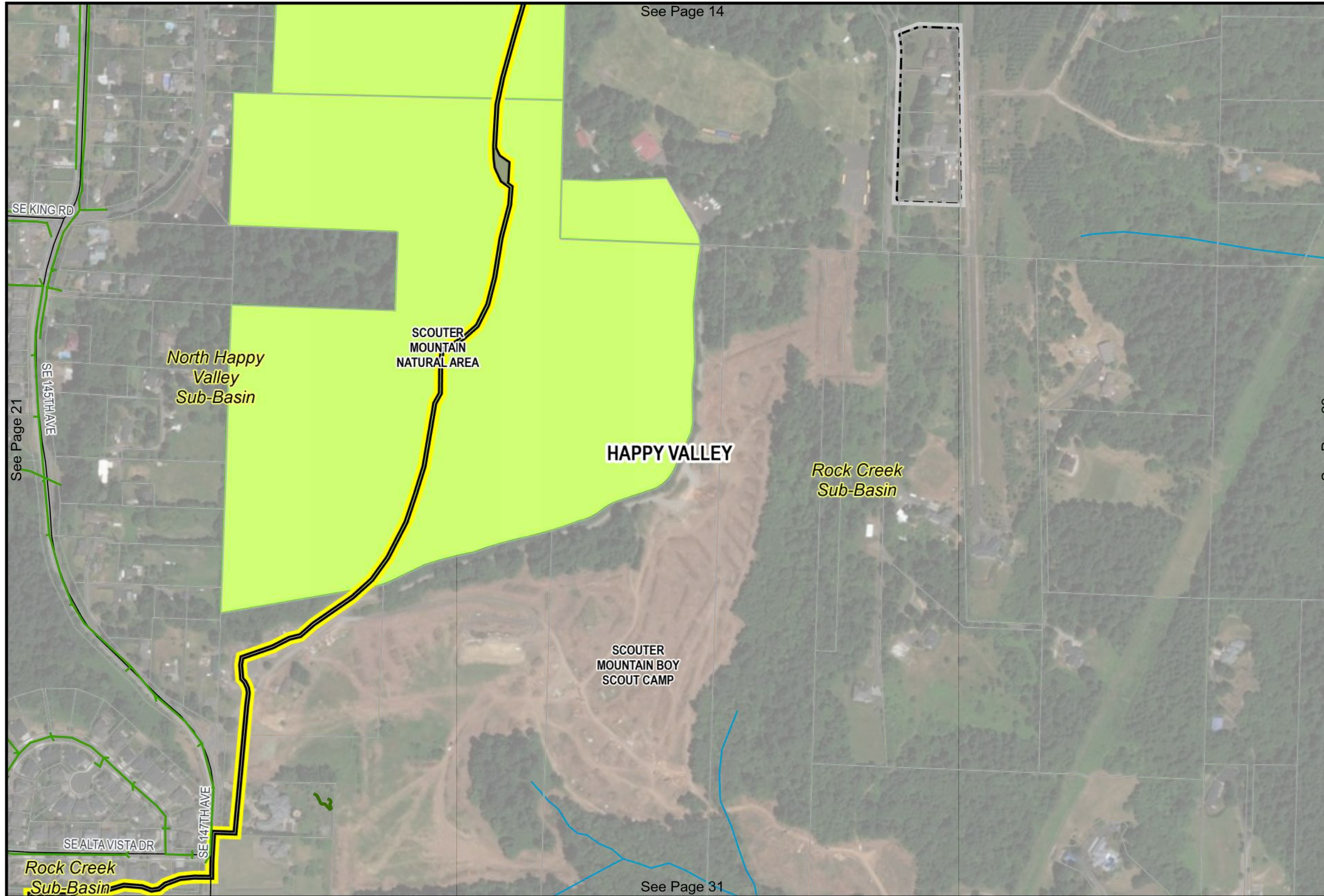


See Page 14

ATLAS OF KNOWN ISSUES WES SERVICE AREA #2

CLACKAMAS WES STORM SYSTEM MASTER PLAN

CLACKAMAS COUNTY | OREGON



See Page 21

See Page 23

See Page 31


LEGEND

- Study Area Boundary
- City Limits
- Taxlot
- Water Bodies
- Wetlands
- Natural Area
- Park
- School Lands
- Streams
- Railroads
- School
- City Hall
- Storm System**
- Vegetated Storm Facility
- Storm Sewer Pipe
- Known Issue
- Trails**
- Regional Trails
- Community Trails
- Local Trails
- Roads**
- Highway
- Highway Ramp
- Arterials
- Major Roads

1	2	3	4	5	6	7	8
9	10	11	12	13	14	15	16
17	18	19	20	21	22	23	24
25	26	27	28	29	30	31	32
33	34	35	36	37	38	39	40
41	42	43	44	45	46	47	48
49	50	51	52	53	54	55	56
57	58	59	60	61	62	63	64
65	66						

DISCLAIMER: THE INFORMATION SHOWN IN THIS MAP IS ASSEMBLED GIS DATA CREATED AND ACQUIRED BY OTAK INC. THIS DATA IS NOT TO SURVEY ACCURACY AND IS MEANT FOR PLANNING PURPOSES ONLY.

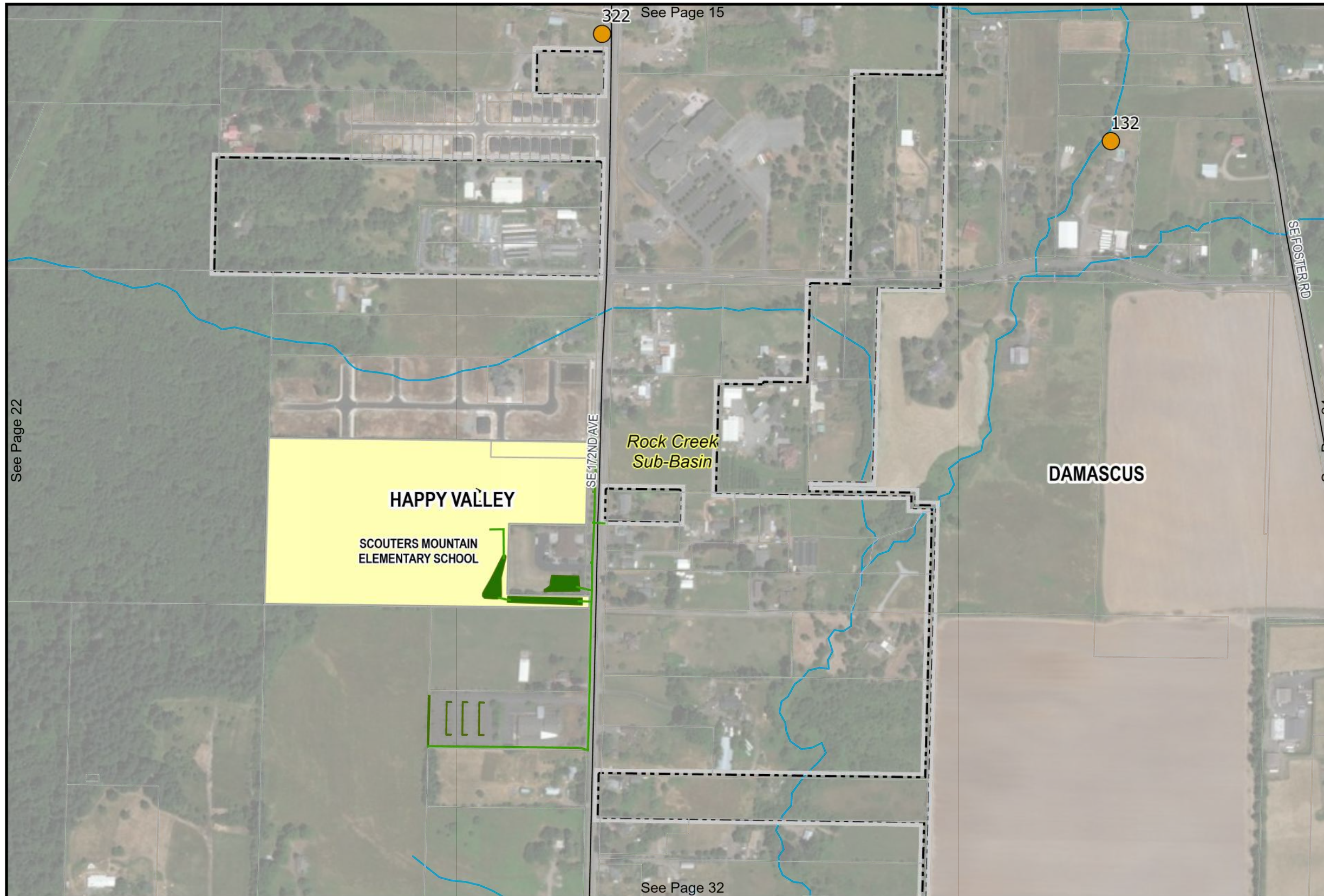
NOTE: BASEMAP DATA IS PROVIDED BY ESRI INC. L:\PROJECT\191001\19109\CADD\GIS\PROJECTS\KNOWN ISSUES ATLAS\KNOWN ISSUES ATLAS.APRX DATE: 7/1/2020



ATLAS OF KNOWN ISSUES WES SERVICE AREA #2

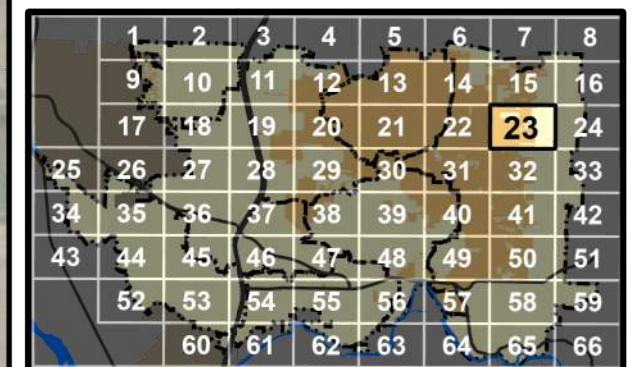
CLACKAMAS WES
STORM SYSTEM MASTER PLAN

CLACKAMAS COUNTY | OREGON



LEGEND

- Study Area Boundary
- City Limits
- Taxlot
- Water Bodies
- Wetlands
- Natural Area
- Park
- School Lands
- Streams
- Railroads
- School
- City Hall
- Storm System**
- Vegetated Storm Facility
- Storm Sewer Pipe
- Known Issue
- Trails**
- Regional Trails
- Community Trails
- Local Trails
- Roads**
- Highway
- Highway Ramp
- Arterials
- Major Roads



DISCLAIMER: THE INFORMATION SHOWN IN THIS MAP IS ASSEMBLED GIS DATA CREATED AND ACQUIRED BY OTAK INC. THIS DATA IS NOT TO SURVEY ACCURACY AND IS MEANT FOR PLANNING PURPOSES ONLY.

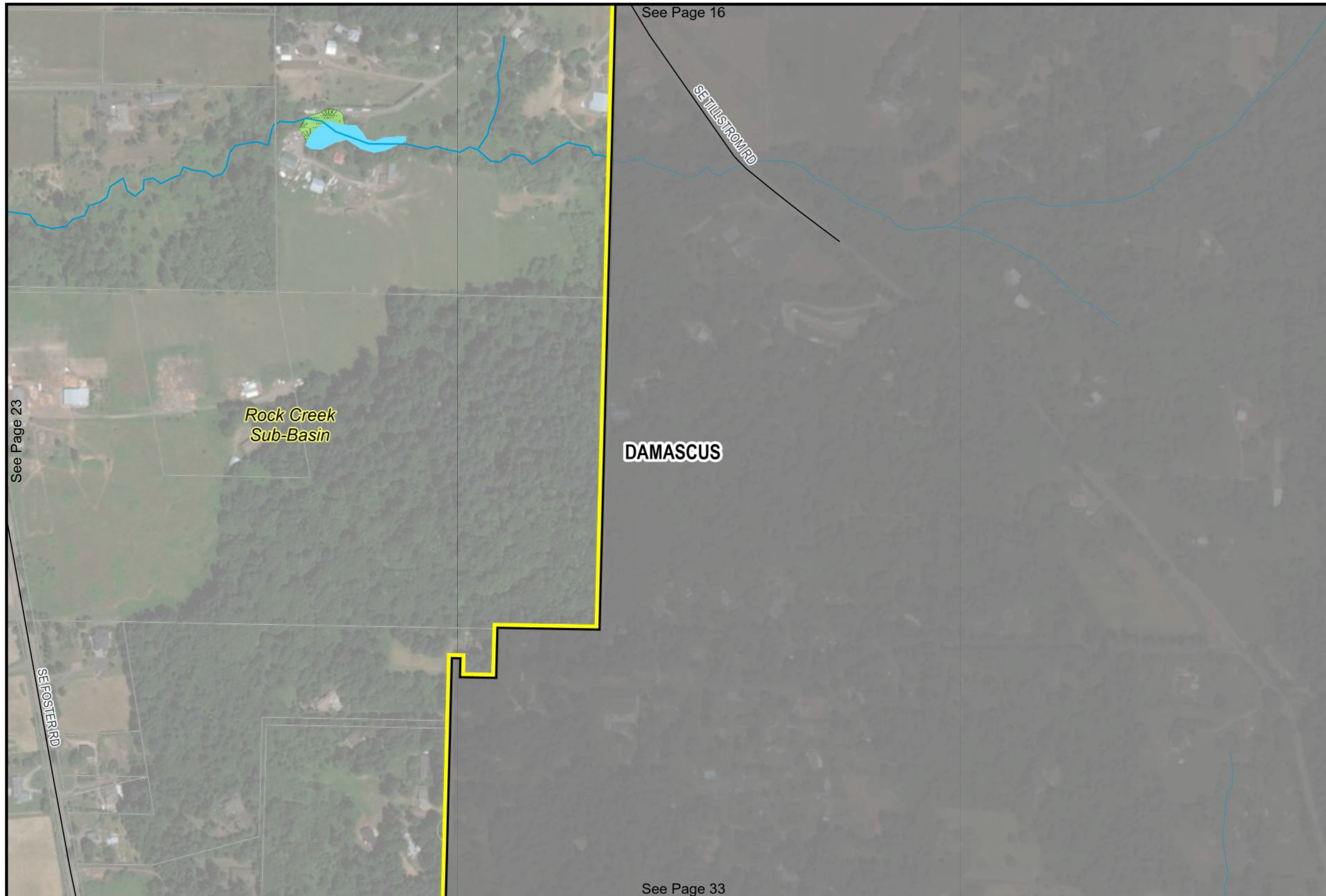
NOTE: BASEMAP DATA IS PROVIDED BY ESRI INC. L:\PROJECT\191001\19109\ICADD\GIS\PROJECTS\KNOWN ISSUES ATLAS\KNOWN ISSUES ATLAS.APRX DATE: 7/1/2020



ATLAS OF KNOWN ISSUES WES SERVICE AREA #2

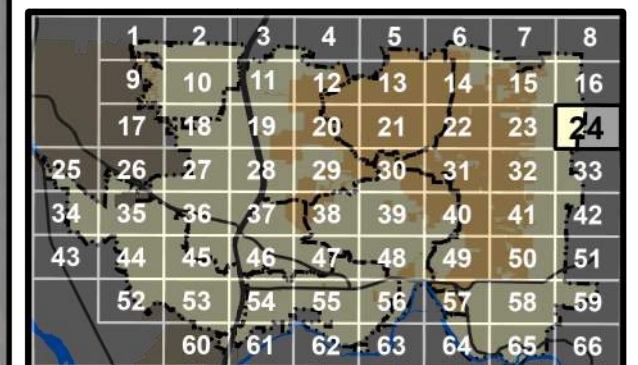
CLACKAMAS WES
STORM SYSTEM MASTER PLAN

CLACKAMAS COUNTY | OREGON




LEGEND

- Study Area Boundary
- City Limits
- Taxlot
- Water Bodies
- Wetlands
- Natural Area
- Park
- School Lands
- Streams
- Railroads
- School
- City Hall
- Storm System**
 - Vegetated Storm Facility
 - Storm Sewer Pipe
 - Known Issue
- Trails**
 - Regional Trails
 - Community Trails
 - Local Trails
- Roads**
 - Highway
 - Highway Ramp
 - Arterials
 - Major Roads



DISCLAIMER: THE INFORMATION SHOWN IN THIS MAP IS ASSEMBLED GIS DATA CREATED AND ACQUIRED BY OTAK INC. THIS DATA IS NOT TO SURVEY ACCURACY AND IS MEANT FOR PLANNING PURPOSES ONLY.

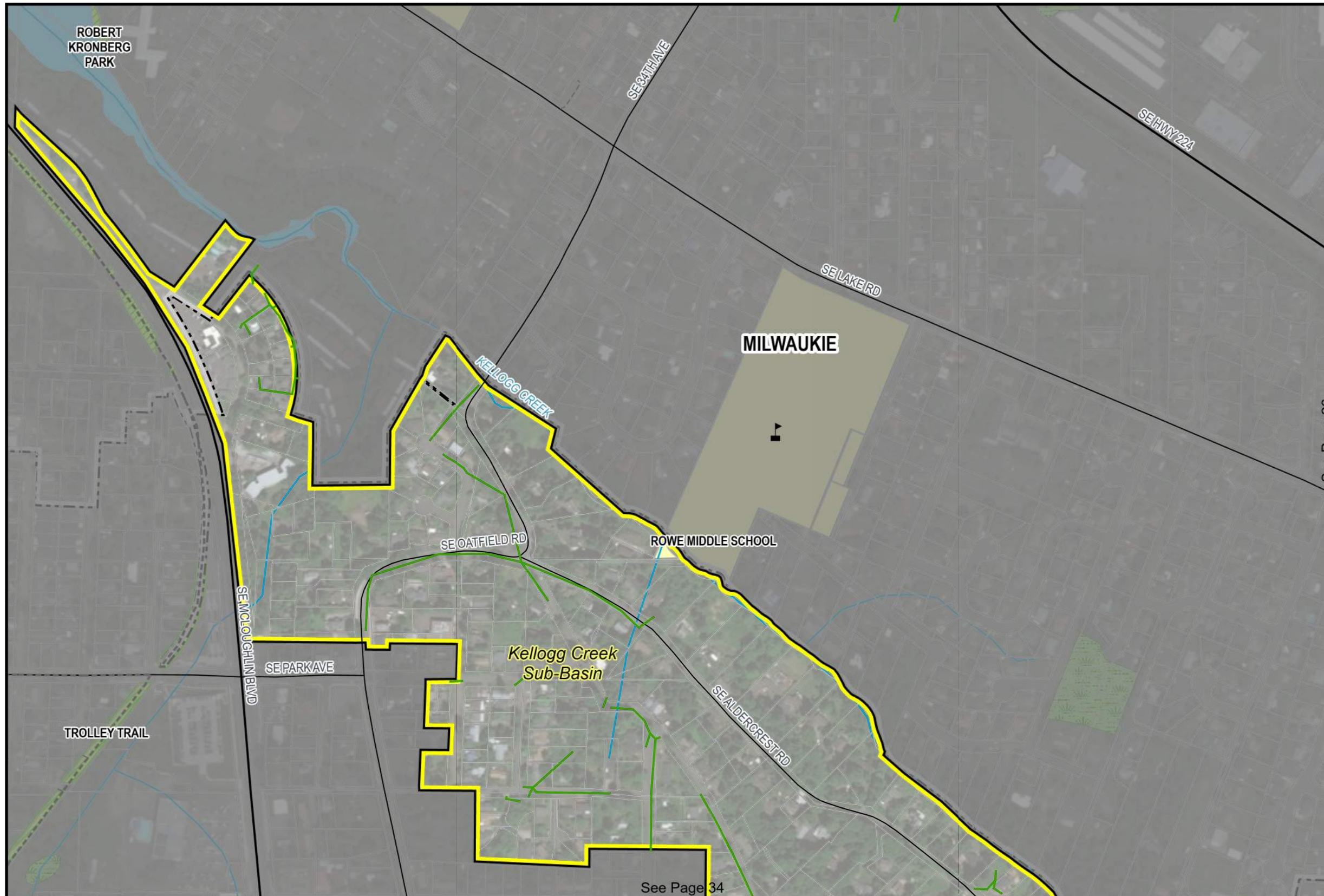
NOTE: BASEMAP DATA IS PROVIDED BY ESRI INC.
L:\PROJECT\191001\19109\CADD\GIS\PROJECTS\KNOWN ISSUES ATLAS\KNOWN ISSUES ATLAS.APRX
DATE: 7/1/2020



ATLAS OF KNOWN ISSUES WES SERVICE AREA #2

CLACKAMAS WES
STORM SYSTEM MASTER PLAN

CLACKAMAS COUNTY | OREGON



See Page 26

See Page 34


LEGEND

- Study Area Boundary
- City Limits
- Taxlot
- Water Bodies
- Wetlands
- Natural Area
- Park
- School Lands
- Streams
- Railroads
- School
- City Hall
- Storm System**
- Vegetated Storm Facility
- Storm Sewer Pipe
- Known Issue
- Trails**
- Regional Trails
- Community Trails
- Local Trails
- Roads**
- Highway
- Highway Ramp
- Arterials
- Major Roads

1	2	3	4	5	6	7	8
9	10	11	12	13	14	15	16
17	18	19	20	21	22	23	24
25	26	27	28	29	30	31	32
33	34	35	36	37	38	39	40
41	42	43	44	45	46	47	48
49	50	51	52	53	54	55	56
57	58	59	60	61	62	63	64
65	66						

DISCLAIMER: THE INFORMATION SHOWN IN THIS MAP IS ASSEMBLED GIS DATA CREATED AND ACQUIRED BY OTAK INC. THIS DATA IS NOT TO SURVEY ACCURACY AND IS MEANT FOR PLANNING PURPOSES ONLY.

NOTE: BASEMAP DATA IS PROVIDED BY ESRI INC. L:\PROJECT\191001\19109\ICADD\GIS\PROJECTS\KNOWN ISSUES ATLAS\KNOWN ISSUES ATLAS.APRX DATE: 7/1/2020



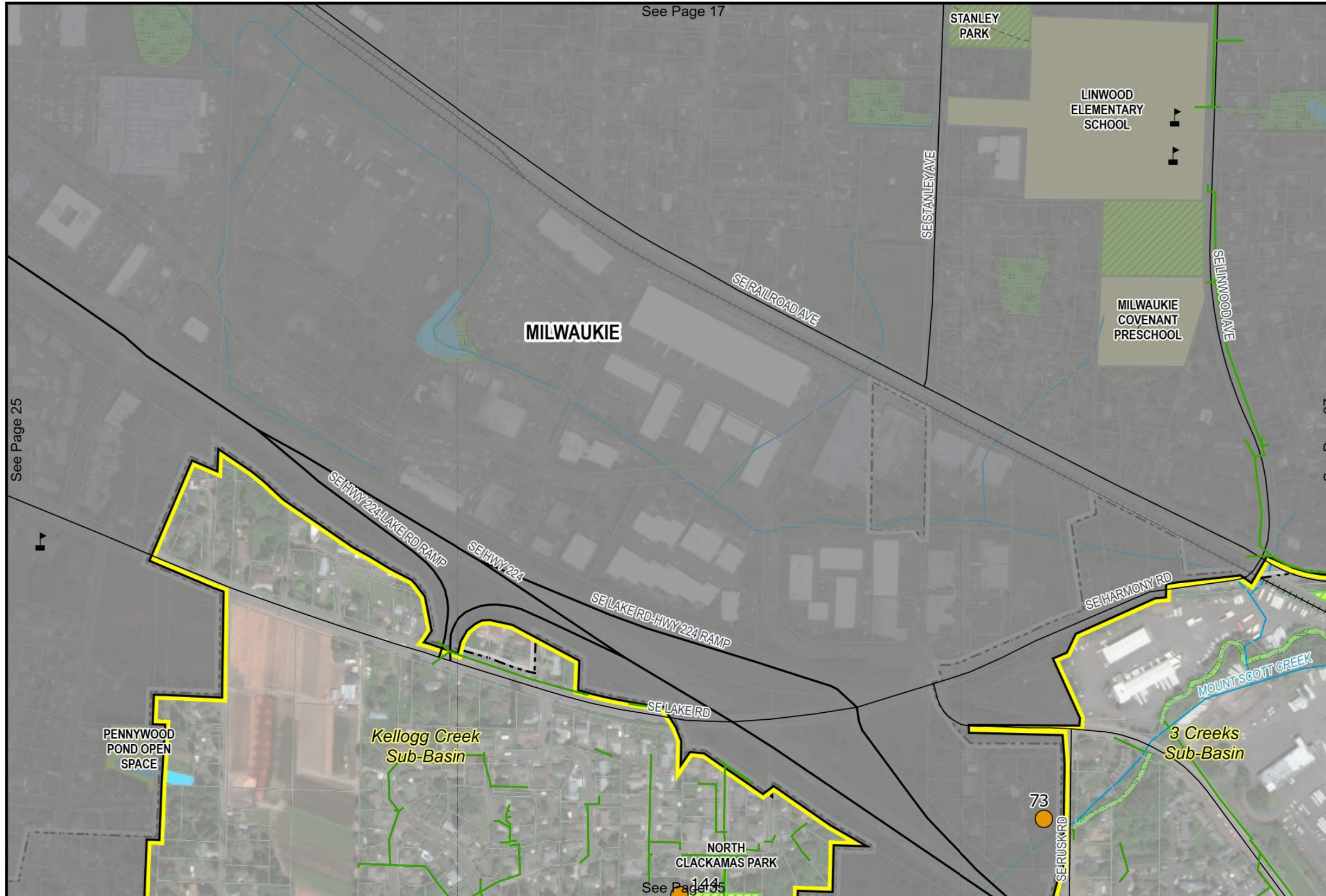
ATLAS OF KNOWN ISSUES WES SERVICE AREA #2

CLACKAMAS WES
STORM SYSTEM MASTER PLAN

CLACKAMAS COUNTY | OREGON

See Page 25

See Page 27




LEGEND

- Study Area Boundary
- City Limits
- Taxlot
- Water Bodies
- Wetlands
- Natural Area
- Park
- School Lands
- Streams
- Railroads
- School
- City Hall
- Storm System
- Vegetated Storm Facility
- Storm Sewer Pipe
- Known Issue
- Trails
 - Regional Trails
 - Community Trails
 - Local Trails
- Roads
 - Highway
 - Highway Ramp
 - Arterials
 - Major Roads

1	2	3	4	5	6	7	8
9	10	11	12	13	14	15	16
17	18	19	20	21	22	23	24
25	26	27	28	29	30	31	32
33	34	35	36	37	38	39	40
41	42	43	44	45	46	47	48
49	50	51	52	53	54	55	56
57	58	59	60	61	62	63	64
65	66						

DISCLAIMER: THE INFORMATION SHOWN IN THIS MAP IS ASSEMBLED GIS DATA CREATED AND ACQUIRED BY OTAK INC. THIS DATA IS NOT TO SURVEY ACCURACY AND IS MEANT FOR PLANNING PURPOSES ONLY.

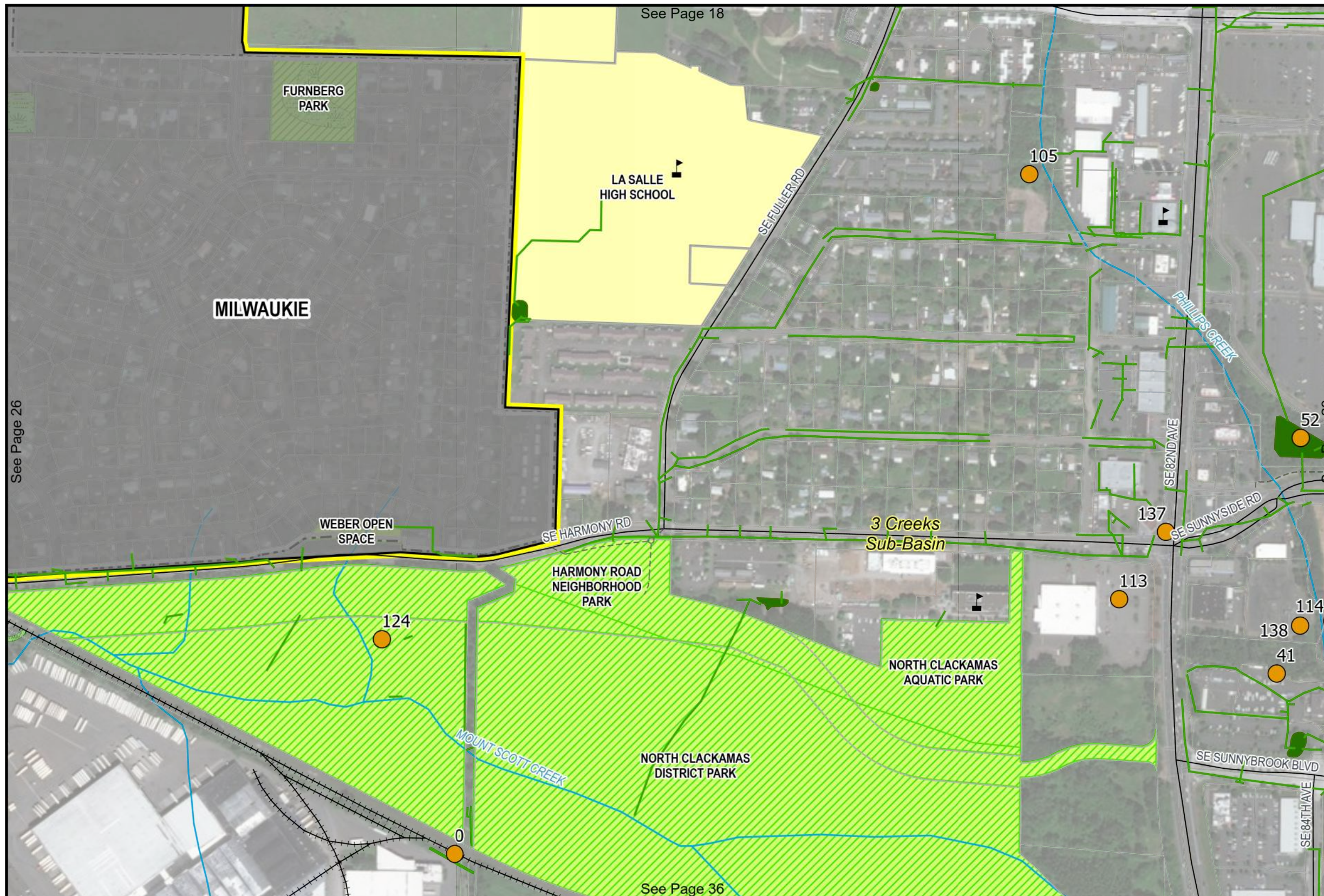
NOTE: BASEMAP DATA IS PROVIDED BY ESRI INC. L:\PROJECTS\191001\19109\CADD\GIS\PROJECTS\KNOWN ISSUES ATLAS\KNOWN ISSUES ATLAS APRX DATE: 7/1/2020



ATLAS OF KNOWN ISSUES WES SERVICE AREA #2

CLACKAMAS WES
STORM SYSTEM MASTER PLAN

CLACKAMAS COUNTY | OREGON



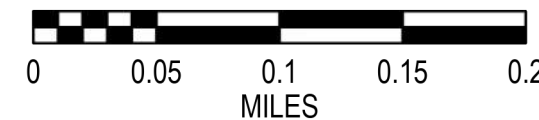
LEGEND

- Study Area Boundary
- City Limits
- Taxlot
- Water Bodies
- Wetlands
- Natural Area
- Park
- School Lands
- Streams
- Railroads
- School
- City Hall
- Storm System
- Vegetated Storm Facility
- Storm Sewer Pipe
- Known Issue
- Trails
- Regional Trails
- Community Trails
- Local Trails
- Roads
- Highway
- Highway Ramp
- Arterials
- Major Roads

1	2	3	4	5	6	7	8
9	10	11	12	13	14	15	16
17	18	19	20	21	22	23	24
25	26	27	28	29	30	31	32
33	34	35	36	37	38	39	40
41	42	43	44	45	46	47	48
49	50	51	52	53	54	55	56
57	58	59	60	61	62	63	64
65	66						

DISCLAIMER: THE INFORMATION SHOWN IN THIS MAP IS ASSEMBLED GIS DATA CREATED AND ACQUIRED BY OTAK INC. THIS DATA IS NOT TO SURVEY ACCURACY AND IS MEANT FOR PLANNING PURPOSES ONLY.

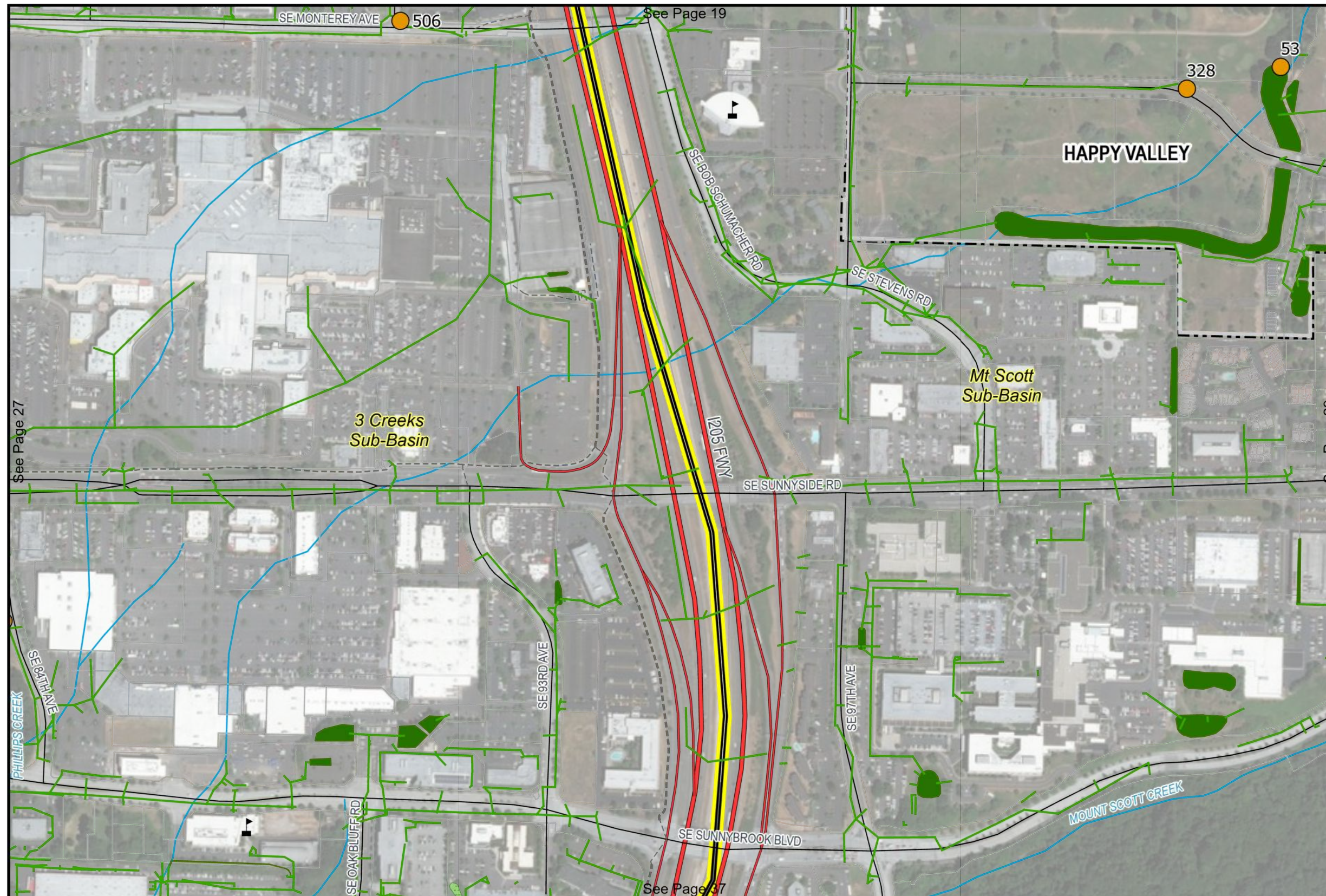
NOTE: BASEMAP DATA IS PROVIDED BY ESRI INC. L:\PROJECT\191001\19109\CADD\GIS\PROJECTS\KNOWN ISSUES ATLAS\KNOWN ISSUES ATLAS.APRX DATE: 7/1/2020



ATLAS OF KNOWN ISSUES WES SERVICE AREA #2

CLACKAMAS WES
STORM SYSTEM MASTER PLAN

CLACKAMAS COUNTY | OREGON



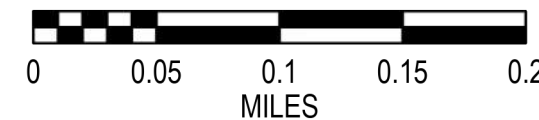
LEGEND

- Study Area Boundary
- City Limits
- Taxlot
- Water Bodies
- Wetlands
- Natural Area
- Park
- School Lands
- Streams
- Railroads
- School
- City Hall
- Storm System**
 - Vegetated Storm Facility
 - Storm Sewer Pipe
 - Known Issue
- Trails**
 - Regional Trails
 - Community Trails
 - Local Trails
- Roads**
 - Highway
 - Highway Ramp
 - Arterials
 - Major Roads

1	2	3	4	5	6	7	8
9	10	11	12	13	14	15	16
17	18	19	20	21	22	23	24
25	26	27	28	29	30	31	32
33	34	35	36	37	38	39	40
41	42	43	44	45	46	47	48
49	50	51	52	53	54	55	56
57	58	59	60	61	62	63	64
65	66						

DISCLAIMER: THE INFORMATION SHOWN IN THIS MAP IS ASSEMBLED GIS DATA CREATED AND ACQUIRED BY OTAK INC. THIS DATA IS NOT TO SURVEY ACCURACY AND IS MEANT FOR PLANNING PURPOSES ONLY.

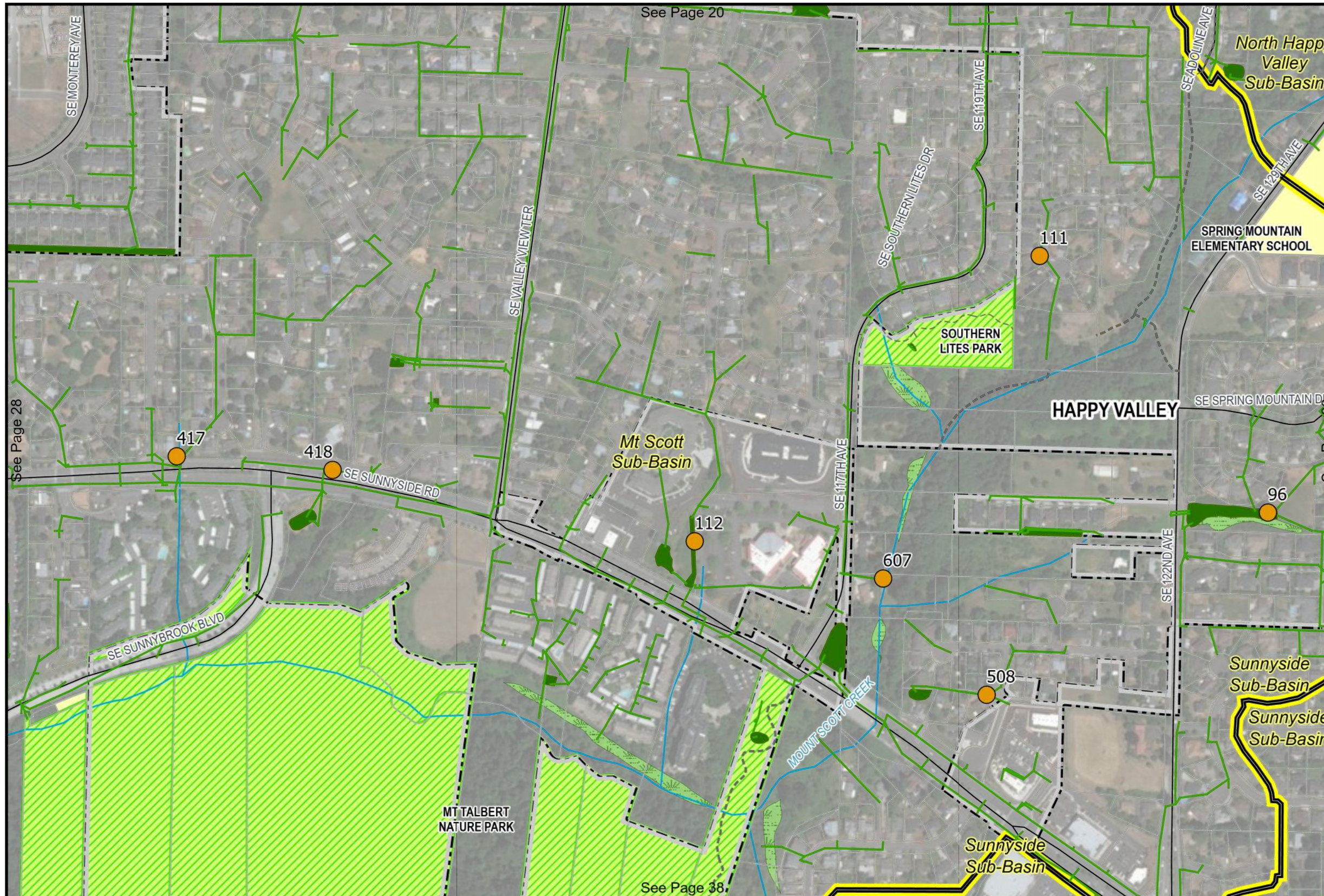
NOTE: BASEMAP DATA IS PROVIDED BY ESRI INC. L:\PROJECT\191001\19109\CADD\GIS\PROJECTS\KNOWN ISSUES ATLAS\KNOWN ISSUES ATLAS.APRX DATE: 7/1/2020



ATLAS OF KNOWN ISSUES WES SERVICE AREA #2

CLACKAMAS WES
STORM SYSTEM MASTER PLAN

CLACKAMAS COUNTY | OREGON



LEGEND

- Study Area Boundary
- City Limits
- Taxlot
- Water Bodies
- Wetlands
- Natural Area
- Park
- School Lands
- Streams
- Railroads
- School
- City Hall
- Storm System**
- Vegetated Storm Facility
- Storm Sewer Pipe
- Known Issue
- Trails**
- Regional Trails
- Community Trails
- Local Trails
- Roads**
- Highway
- Highway Ramp
- Arterials
- Major Roads

1	2	3	4	5	6	7	8
9	10	11	12	13	14	15	16
17	18	19	20	21	22	23	24
25	26	27	28	29	30	31	32
33	34	35	36	37	38	39	40
41	42	43	44	45	46	47	48
49	50	51	52	53	54	55	56
57	58	59	60	61	62	63	64
65	66						

DISCLAIMER: THE INFORMATION SHOWN IN THIS MAP IS ASSEMBLED GIS DATA CREATED AND ACQUIRED BY OTAK INC. THIS DATA IS NOT TO SURVEY ACCURACY AND IS MEANT FOR PLANNING PURPOSES ONLY.

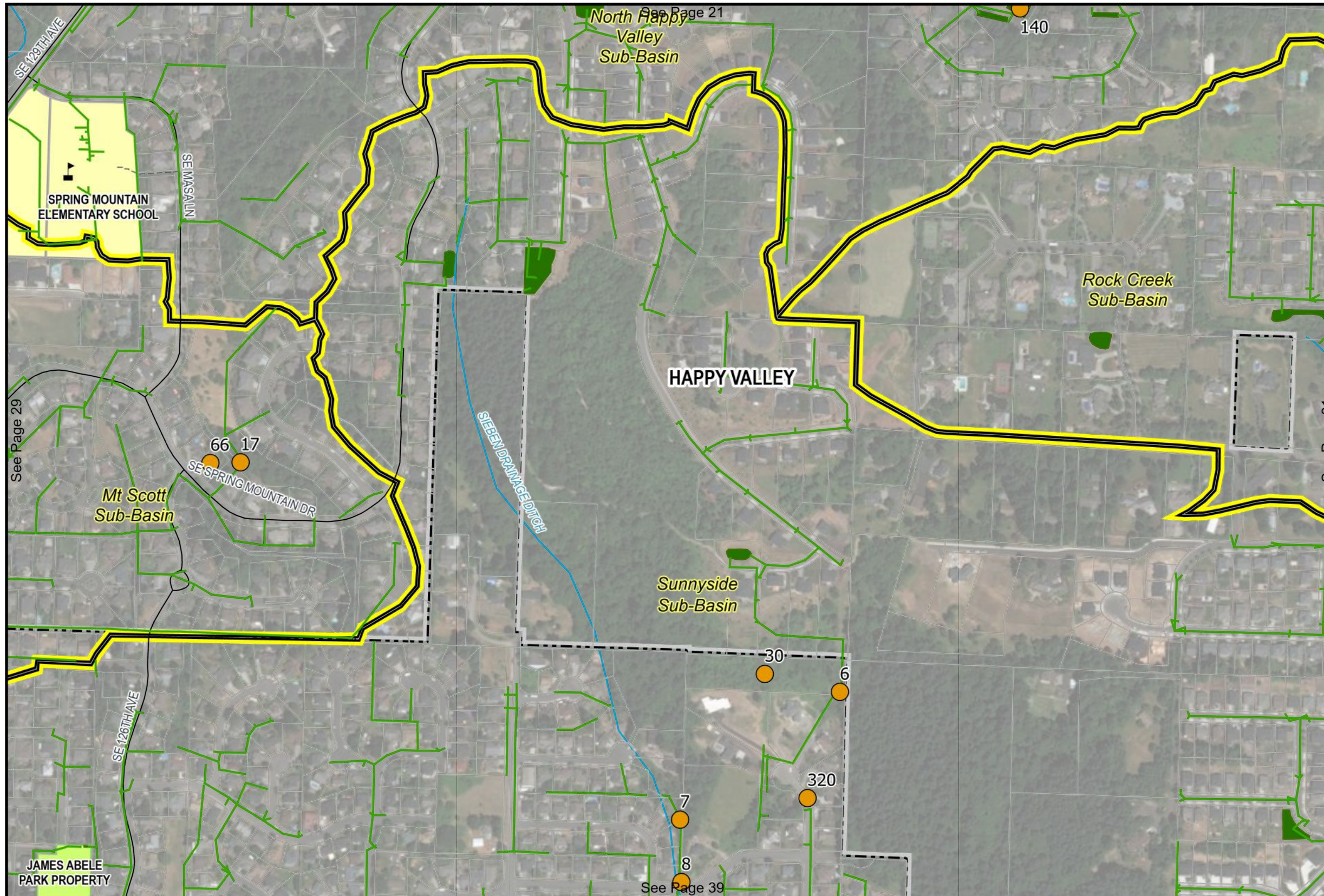
NOTE: BASEMAP DATA IS PROVIDED BY ESRI INC. L:\PROJECT\191001\19109\GIS\PROJECTS\KNOWN ISSUES ATLAS\KNOWN ISSUES ATLAS.APRX DATE: 7/1/2020



ATLAS OF KNOWN ISSUES WES SERVICE AREA #2

CLACKAMAS WES
STORM SYSTEM MASTER PLAN

CLACKAMAS COUNTY | OREGON



LEGEND

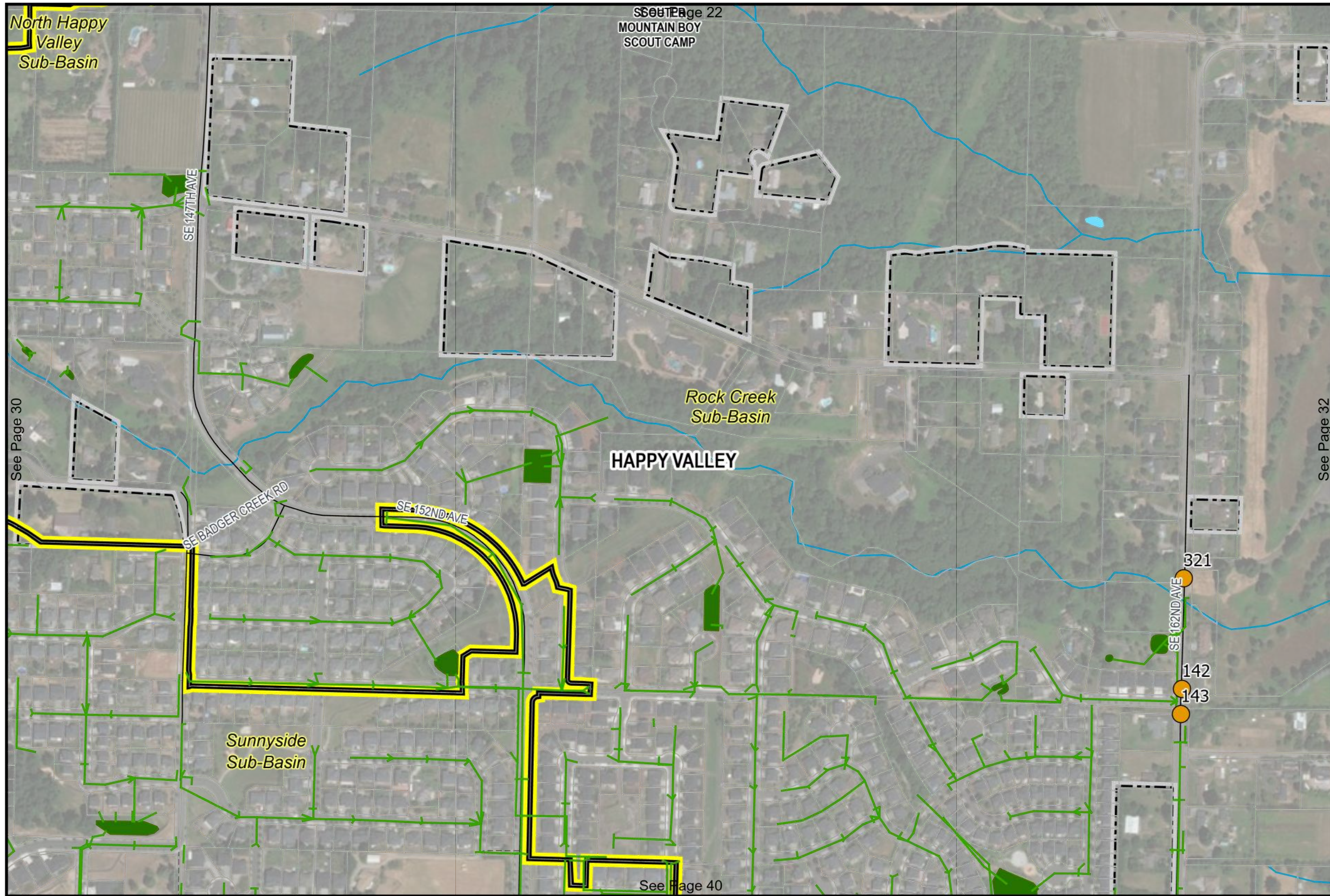
- Study Area Boundary
- City Limits
- Taxlot
- Water Bodies
- Wetlands
- Natural Area
- Park
- School Lands
- Streams
- Railroads
- School
- City Hall
- Storm System**
- Vegetated Storm Facility
- Storm Sewer Pipe
- Known Issue
- Trails**
- Regional Trails
- Community Trails
- Local Trails
- Roads**
- Highway
- Highway Ramp
- Arterials
- Major Roads

1	2	3	4	5	6	7	8
9	10	11	12	13	14	15	16
17	18	19	20	21	22	23	24
25	26	27	28	29	30	31	32
33	34	35	36	37	38	39	40
41	42	43	44	45	46	47	48
49	50	51	52	53	54	55	56
57	58	59	60	61	62	63	64
65	66						

DISCLAIMER: THE INFORMATION SHOWN IN THIS MAP IS ASSEMBLED GIS DATA CREATED AND ACQUIRED BY OTAK INC. THIS DATA IS NOT TO SURVEY ACCURACY AND IS MEANT FOR PLANNING PURPOSES ONLY.

NOTE: BASEMAP DATA IS PROVIDED BY ESRI INC. L:\PROJECT\191001\19109\ICADD\GIS\PROJECTS\KNOWN ISSUES ATLAS\KNOWN ISSUES ATLAS.APRX DATE: 7/1/2020





ATLAS OF KNOWN ISSUES WES SERVICE AREA #2

CLACKAMAS WES
STORM SYSTEM MASTER PLAN

CLACKAMAS COUNTY | OREGON

LEGEND

- Study Area Boundary
- City Limits
- Taxlot
- Water Bodies
- Wetlands
- Natural Area
- Park
- School Lands
- Streams
- Railroads
- School
- City Hall
- Storm System**
- Vegetated Storm Facility
- Storm Sewer Pipe
- Known Issue
- Trails**
- Regional Trails
- Community Trails
- Local Trails
- Roads**
- Highway
- Highway Ramp
- Arterials
- Major Roads

1	2	3	4	5	6	7	8
9	10	11	12	13	14	15	16
17	18	19	20	21	22	23	24
25	26	27	28	29	30	31	32
33	34	35	36	37	38	39	40
41	42	43	44	45	46	47	48
49	50	51	52	53	54	55	56
57	58	59	60	61	62	63	64
65	66						

DISCLAIMER: THE INFORMATION SHOWN IN THIS MAP IS ASSEMBLED GIS DATA CREATED AND ACQUIRED BY OTAK INC. THIS DATA IS NOT TO SURVEY ACCURACY AND IS MEANT FOR PLANNING PURPOSES ONLY.

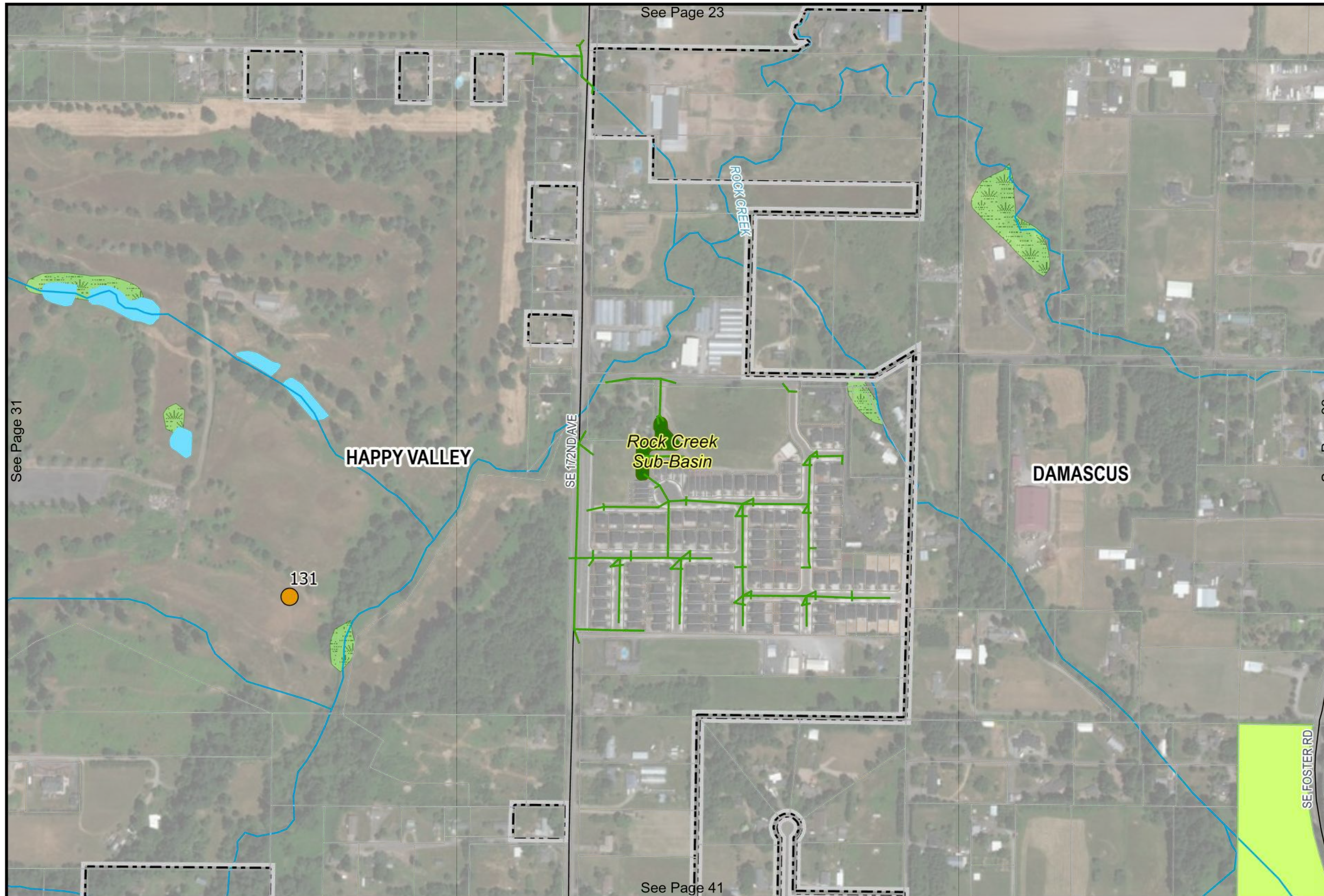
NOTE: BASEMAP DATA IS PROVIDED BY ESRI INC. L:\PROJECT\191001\19109\CADD\GIS\PROJECTS\KNOWN ISSUES ATLAS\KNOWN ISSUES ATLAS.APRX DATE: 7/1/2020



ATLAS OF KNOWN ISSUES WES SERVICE AREA #2

CLACKAMAS WES
STORM SYSTEM MASTER PLAN

CLACKAMAS COUNTY | OREGON



LEGEND

- Study Area Boundary
- City Limits
- Taxlot
- Water Bodies
- Wetlands
- Natural Area
- Park
- School Lands
- Streams
- Railroads
- School
- City Hall
- Storm System**
- Vegetated Storm Facility
- Storm Sewer Pipe
- Known Issue
- Trails**
- Regional Trails
- Community Trails
- Local Trails
- Roads**
- Highway
- Highway Ramp
- Arterials
- Major Roads

1	2	3	4	5	6	7	8
9	10	11	12	13	14	15	16
17	18	19	20	21	22	23	24
25	26	27	28	29	30	31	32
33	34	35	36	37	38	39	40
41	42	43	44	45	46	47	48
49	50	51	52	53	54	55	56
57	58	59	60	61	62	63	64
65	66						

DISCLAIMER: THE INFORMATION SHOWN IN THIS MAP IS ASSEMBLED GIS DATA CREATED AND ACQUIRED BY OTAK INC. THIS DATA IS NOT TO SURVEY ACCURACY AND IS MEANT FOR PLANNING PURPOSES ONLY.

NOTE: BASEMAP DATA IS PROVIDED BY ESRI INC. L:\PROJECT\191001\19109\ICADD\GIS\PROJECTS\KNOWN ISSUES ATLAS\KNOWN ISSUES ATLAS.APRX DATE: 7/1/2020

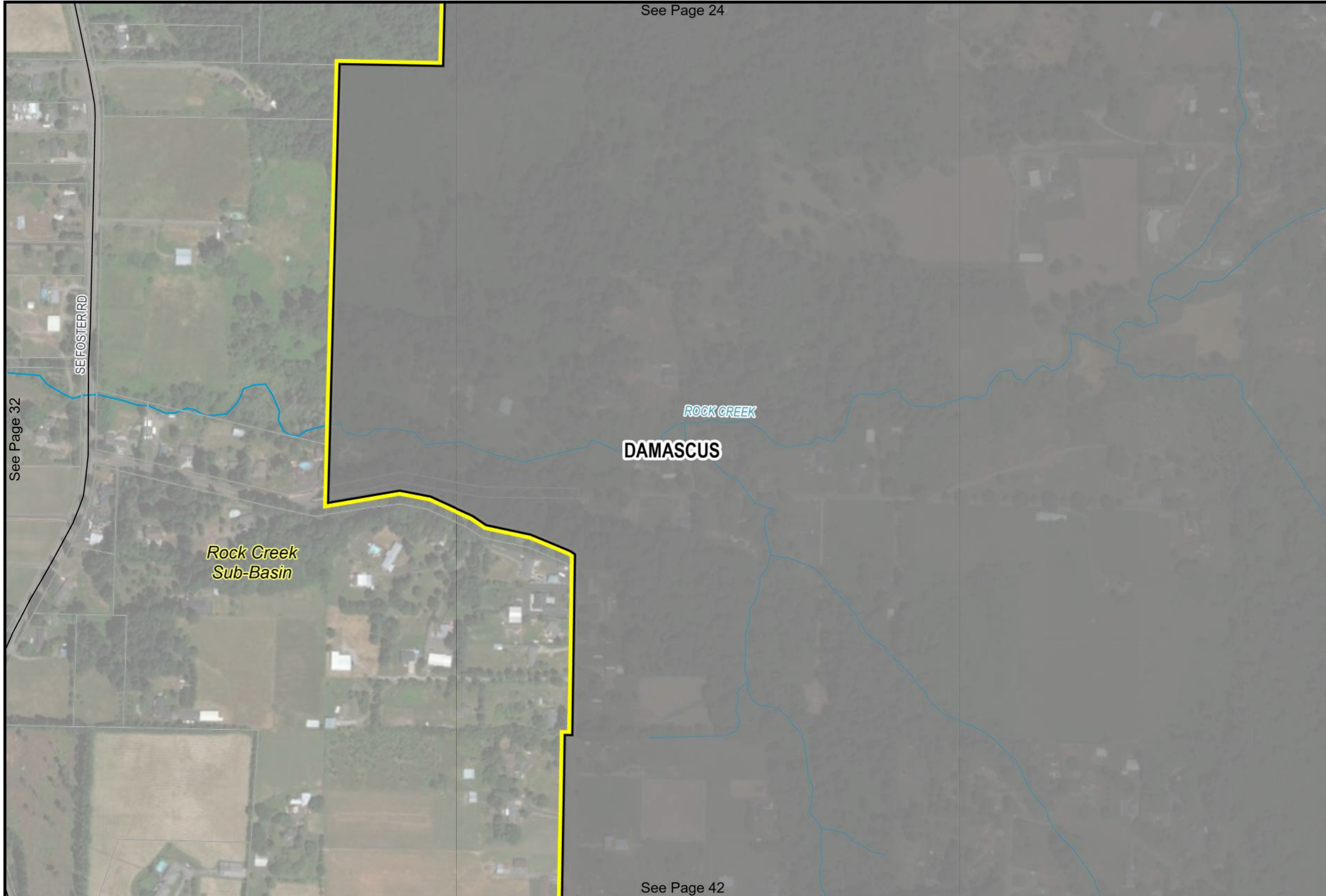


See Page 24

ATLAS OF KNOWN ISSUES WES SERVICE AREA #2

CLACKAMAS WES STORM SYSTEM MASTER PLAN

CLACKAMAS COUNTY | OREGON



See Page 32

Rock Creek
Sub-Basin

DAMASCUS

See Page 42


LEGEND

- Study Area Boundary
- City Limits
- Taxlot
- Water Bodies
- Wetlands
- Natural Area
- Park
- School Lands
- Streams
- Railroads
- School
- City Hall
- Storm System**
- Vegetated Storm Facility
- Storm Sewer Pipe
- Known Issue
- Trails**
- Regional Trails
- Community Trails
- Local Trails
- Roads**
- Highway
- Highway Ramp
- Arterials
- Major Roads

1	2	3	4	5	6	7	8	
9	10	11	12	13	14	15	16	
17	18	19	20	21	22	23	24	
25	26	27	28	29	30	31	32	33
34	35	36	37	38	39	40	41	42
43	44	45	46	47	48	49	50	51
52	53	54	55	56	57	58	59	
	60	61	62	63	64	65	66	

DISCLAIMER: THE INFORMATION SHOWN IN THIS MAP IS ASSEMBLED GIS DATA CREATED AND ACQUIRED BY OTAK INC. THIS DATA IS NOT TO SURVEY ACCURACY AND IS MEANT FOR PLANNING PURPOSES ONLY.

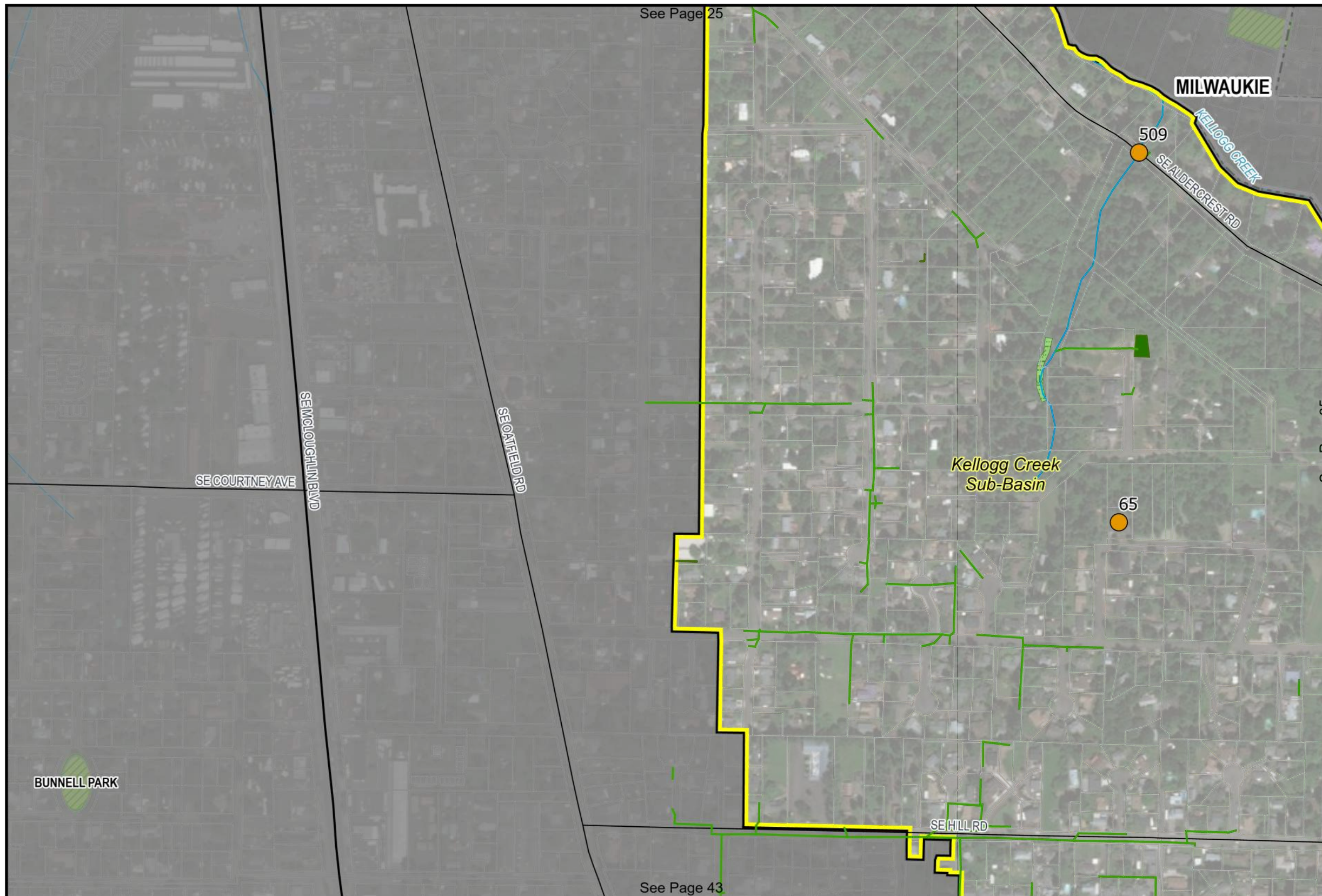
NOTE: BASEMAP DATA IS PROVIDED BY ESRI INC. L:\PROJECT\191001\19109\CADD\GIS\PROJECTS\KNOWN ISSUES ATLAS\KNOWN ISSUES ATLAS.APRX DATE: 7/1/2020



ATLAS OF KNOWN ISSUES WES SERVICE AREA #2

CLACKAMAS WES
STORM SYSTEM MASTER PLAN

CLACKAMAS COUNTY | OREGON



LEGEND

- Study Area Boundary
- City Limits
- Taxlot
- Water Bodies
- Wetlands
- Natural Area
- Park
- School Lands
- Streams
- Railroads
- School
- City Hall
- Storm System**
- Vegetated Storm Facility
- Storm Sewer Pipe
- Known Issue
- Trails**
- Regional Trails
- Community Trails
- Local Trails
- Roads**
- Highway
- Highway Ramp
- Arterials
- Major Roads

1	2	3	4	5	6	7	8
9	10	11	12	13	14	15	16
17	18	19	20	21	22	23	24
25	26	27	28	29	30	31	32
33	34	35	36	37	38	39	40
41	42	43	44	45	46	47	48
49	50	51	52	53	54	55	56
57	58	59	60	61	62	63	64
65	66						

DISCLAIMER: THE INFORMATION SHOWN IN THIS MAP IS ASSEMBLED GIS DATA CREATED AND ACQUIRED BY OTAK INC. THIS DATA IS NOT TO SURVEY ACCURACY AND IS MEANT FOR PLANNING PURPOSES ONLY.

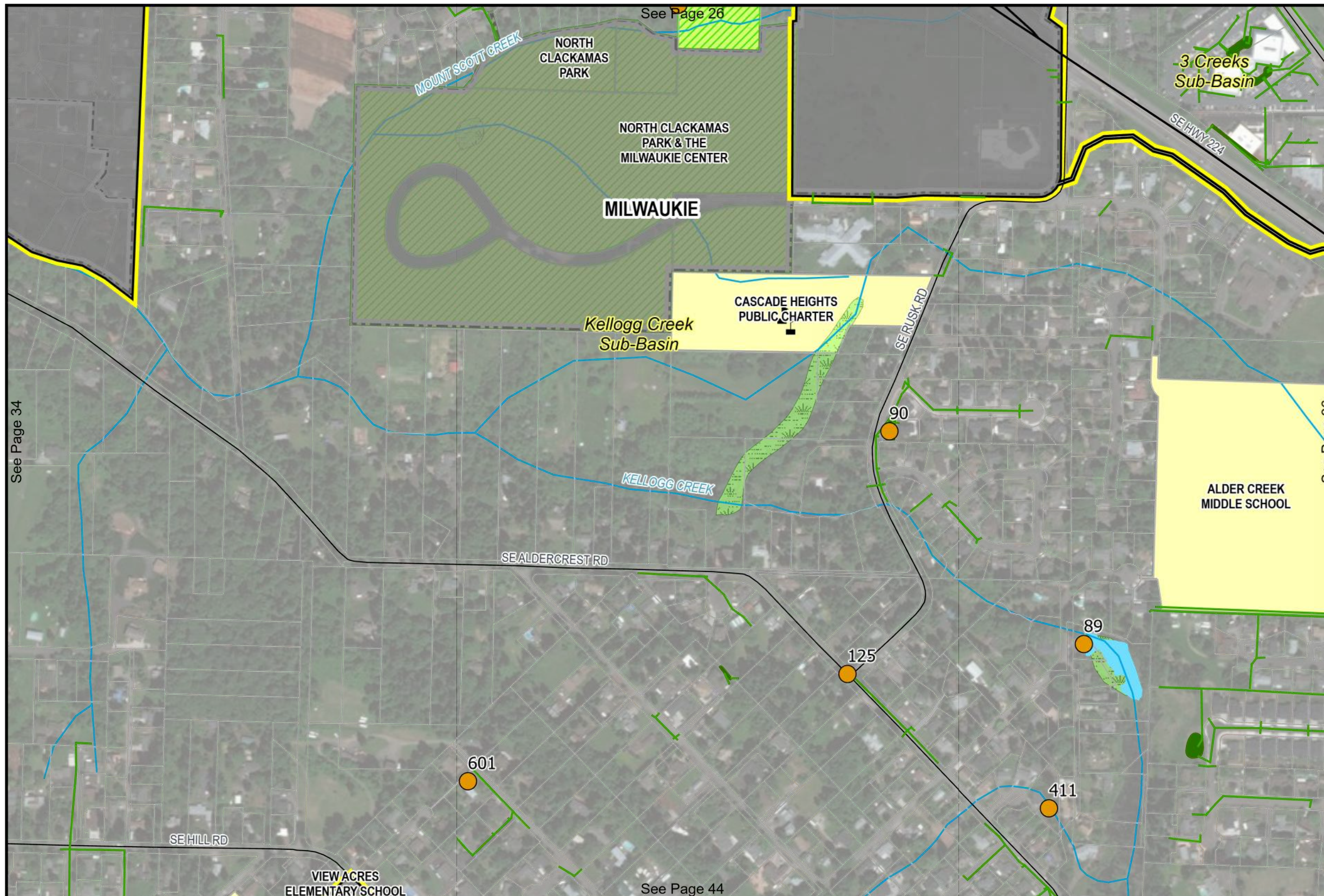
NOTE: BASEMAP DATA IS PROVIDED BY ESRI INC. L:\PROJECT\191001\19109\CADD\GIS\PROJECTS\KNOWN ISSUES ATLAS\KNOWN ISSUES ATLAS.APRX DATE: 7/1/2020



ATLAS OF KNOWN ISSUES WES SERVICE AREA #2

CLACKAMAS WES
STORM SYSTEM MASTER PLAN

CLACKAMAS COUNTY | OREGON



LEGEND

- Study Area Boundary
- City Limits
- Taxlot
- Water Bodies
- Wetlands
- Natural Area
- Park
- School Lands
- Streams
- Railroads
- School
- City Hall
- Storm System**
- Vegetated Storm Facility
- Storm Sewer Pipe
- Known Issue
- Trails**
- Regional Trails
- Community Trails
- Local Trails
- Roads**
- Highway
- Highway Ramp
- Arterials
- Major Roads

1	2	3	4	5	6	7	8
9	10	11	12	13	14	15	16
17	18	19	20	21	22	23	24
25	26	27	28	29	30	31	32
33	34	35	36	37	38	39	40
41	42	43	44	45	46	47	48
49	50	51	52	53	54	55	56
57	58	59	60	61	62	63	64
65	66						

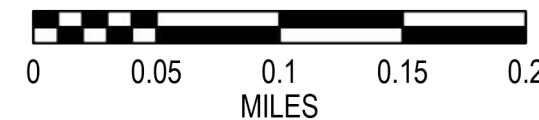

DISCLAIMER: THE INFORMATION SHOWN IN THIS MAP IS ASSEMBLED GIS DATA CREATED AND ACQUIRED BY OTAK INC. THIS DATA IS NOT TO SURVEY ACCURACY AND IS MEANT FOR PLANNING PURPOSES ONLY.

NOTE: BASEMAP DATA IS PROVIDED BY ESRI INC. L:\PROJECT\191001\19109\CADD\GIS\PROJECTS\KNOWN ISSUES ATLAS\KNOWN ISSUES ATLAS.APRX DATE: 7/1/2020

See Page 34

See Page 36

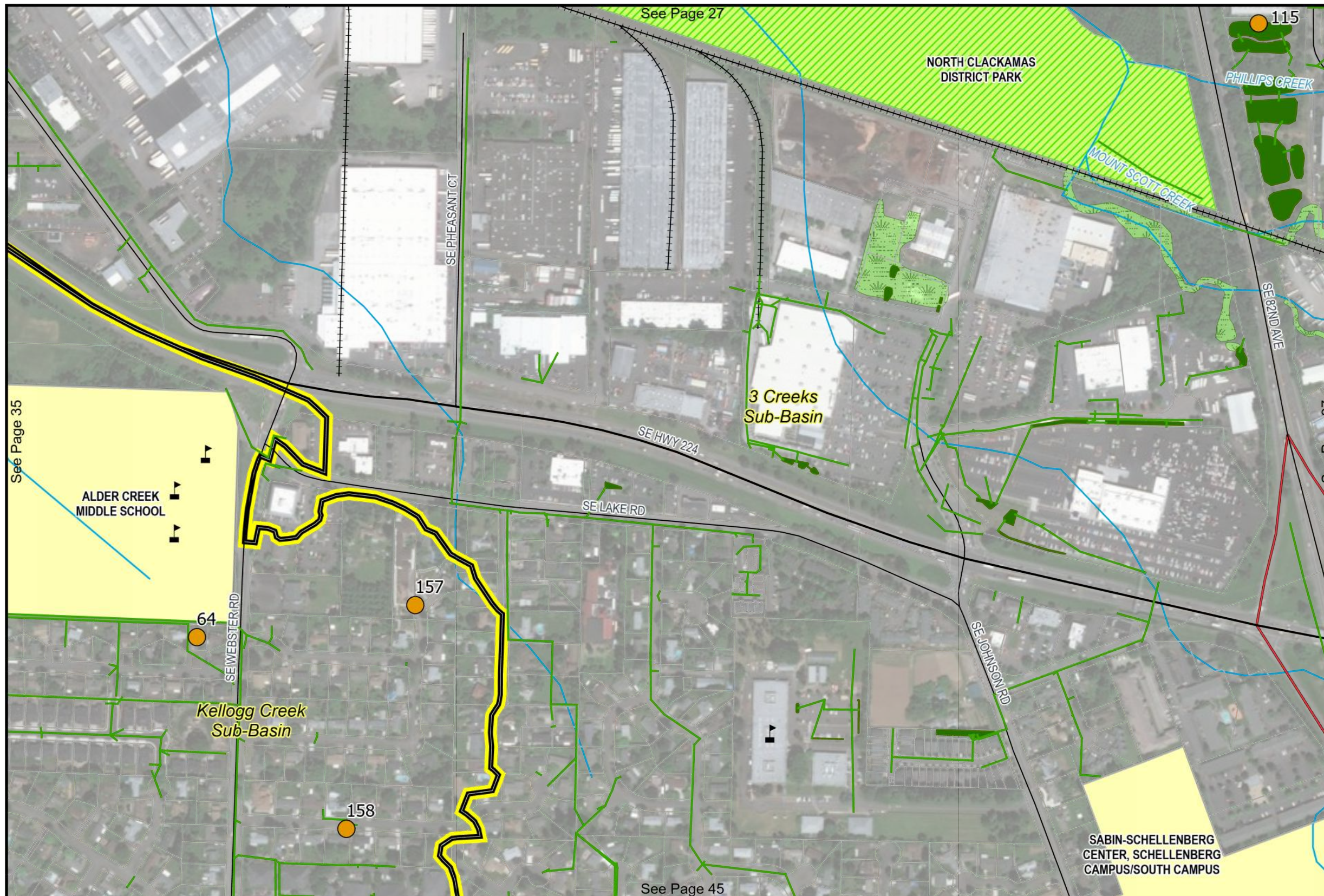
See Page 44



ATLAS OF KNOWN ISSUES WES SERVICE AREA #2

CLACKAMAS WES
STORM SYSTEM MASTER PLAN

CLACKAMAS COUNTY | OREGON



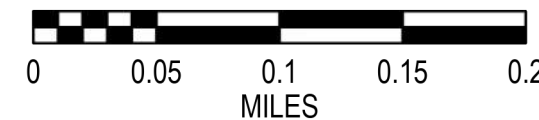
LEGEND

- Study Area Boundary
- City Limits
- Taxlot
- Water Bodies
- Wetlands
- Natural Area
- Park
- School Lands
- Streams
- Railroads
- School
- City Hall
- Storm System**
 - Vegetated Storm Facility
 - Storm Sewer Pipe
 - Known Issue
- Trails**
 - Regional Trails
 - Community Trails
 - Local Trails
- Roads**
 - Highway
 - Highway Ramp
 - Arterials
 - Major Roads

1	2	3	4	5	6	7	8
9	10	11	12	13	14	15	16
17	18	19	20	21	22	23	24
25	26	27	28	29	30	31	32
33	34	35	36	37	38	39	40
41	42	43	44	45	46	47	48
49	50	51	52	53	54	55	56
57	58	59	60	61	62	63	64
65	66						

DISCLAIMER: THE INFORMATION SHOWN IN THIS MAP IS ASSEMBLED GIS DATA CREATED AND ACQUIRED BY OTAK INC. THIS DATA IS NOT TO SURVEY ACCURACY AND IS MEANT FOR PLANNING PURPOSES ONLY.

NOTE: BASEMAP DATA IS PROVIDED BY ESRI INC. L:\PROJECT\191001\19109\ICADD\GIS\PROJECTS\KNOWN ISSUES ATLAS\KNOWN ISSUES ATLAS.APRX DATE: 7/1/2020



ATLAS OF KNOWN ISSUES WES SERVICE AREA #2

CLACKAMAS WES
STORM SYSTEM MASTER PLAN

CLACKAMAS COUNTY | OREGON



LEGEND

- Study Area Boundary
- City Limits
- Taxlot
- Water Bodies
- Wetlands
- Natural Area
- Park
- School Lands
- Streams
- Railroads
- School
- City Hall
- Storm System**
- Vegetated Storm Facility
- Storm Sewer Pipe
- Known Issue
- Trails**
- Regional Trails
- Community Trails
- Local Trails
- Roads**
- Highway
- Highway Ramp
- Arterials
- Major Roads

1	2	3	4	5	6	7	8
9	10	11	12	13	14	15	16
17	18	19	20	21	22	23	24
25	26	27	28	29	30	31	32
33	34	35	36	37	38	39	40
41	42	43	44	45	46	47	48
49	50	51	52	53	54	55	56
57	58	59	60	61	62	63	64
65	66						


SABIN-SHELLENBERG
CENTER, SHELLENBERG
CAMPUS/SOUTH CAMPUS

See Page 46

See Page 38

See Page 36

See Page 28



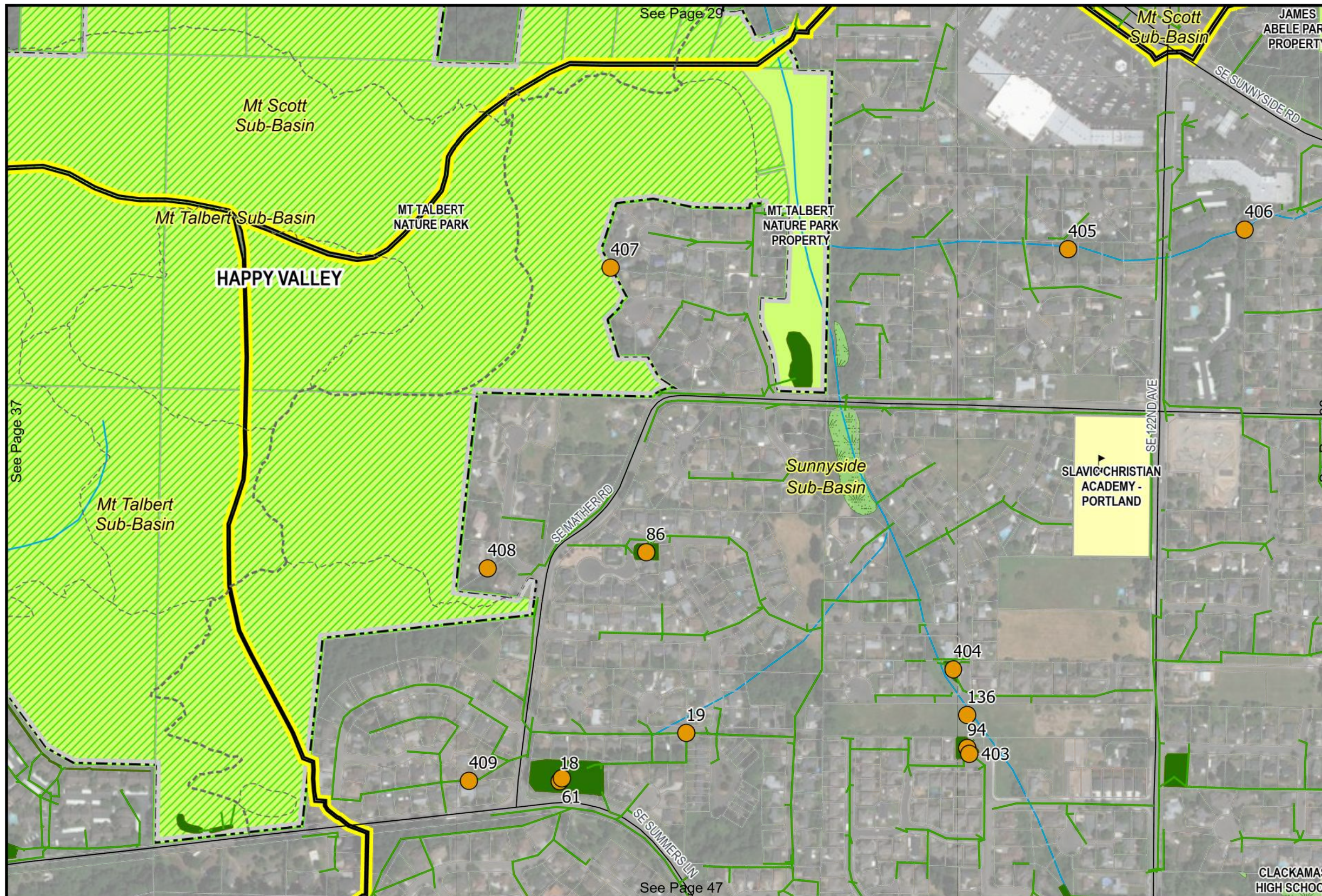
DISCLAIMER: THE INFORMATION SHOWN IN THIS MAP IS ASSEMBLED GIS DATA CREATED AND ACQUIRED BY OTAK INC. THIS DATA IS NOT TO SURVEY ACCURACY AND IS MEANT FOR PLANNING PURPOSES ONLY.

NOTE: BASEMAP DATA IS PROVIDED BY ESRI INC. L:\PROJECT\191001\19109\ICADD\GIS\PROJECTS\KNOWN ISSUES ATLAS\KNOWN ISSUES ATLAS.APRX DATE: 7/1/2020

ATLAS OF KNOWN ISSUES WES SERVICE AREA #2

CLACKAMAS WES
STORM SYSTEM MASTER PLAN

CLACKAMAS COUNTY | OREGON



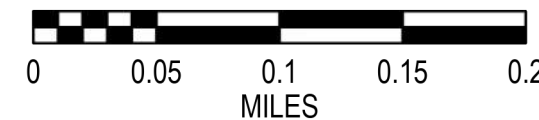
LEGEND

- Study Area Boundary
- City Limits
- Taxlot
- Water Bodies
- Wetlands
- Natural Area
- Park
- School Lands
- Streams
- Railroads
- School
- City Hall
- Storm System**
- Vegetated Storm Facility
- Storm Sewer Pipe
- Known Issue
- Trails**
- Regional Trails
- Community Trails
- Local Trails
- Roads**
- Highway
- Highway Ramp
- Arterials
- Major Roads

1	2	3	4	5	6	7	8
9	10	11	12	13	14	15	16
17	18	19	20	21	22	23	24
25	26	27	28	29	30	31	32
33	34	35	36	37	38	39	40
41	42	43	44	45	46	47	48
49	50	51	52	53	54	55	56
57	58	59	60	61	62	63	64
65	66						

DISCLAIMER: THE INFORMATION SHOWN IN THIS MAP IS ASSEMBLED GIS DATA CREATED AND ACQUIRED BY OTAK INC. THIS DATA IS NOT TO SURVEY ACCURACY AND IS MEANT FOR PLANNING PURPOSES ONLY.

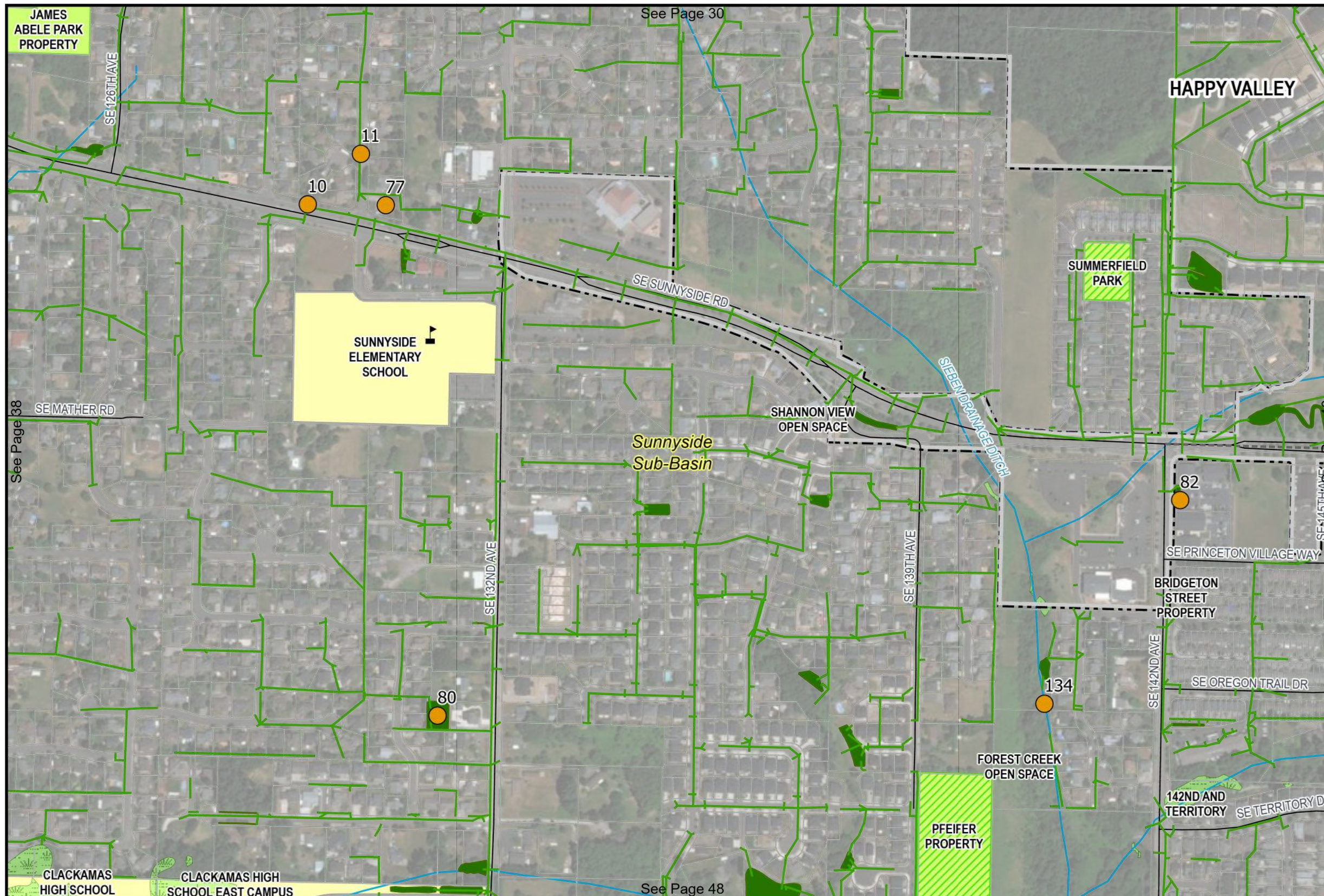
NOTE: BASEMAP DATA IS PROVIDED BY ESRI INC. L:\PROJECT\191001\19109\CADD\GIS\PROJECTS\KNOWN ISSUES ATLAS\KNOWN ISSUES ATLAS.APRX DATE: 7/1/2020



ATLAS OF KNOWN ISSUES WES SERVICE AREA #2

CLACKAMAS WES
STORM SYSTEM MASTER PLAN

CLACKAMAS COUNTY | OREGON



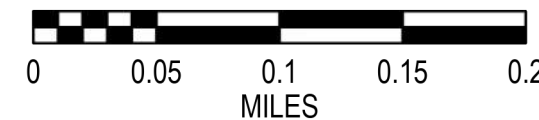

LEGEND

- Study Area Boundary
- City Limits
- Taxlot
- Water Bodies
- Wetlands
- Natural Area
- Park
- School Lands
- Streams
- Railroads
- School
- City Hall
- Storm System**
 - Vegetated Storm Facility
 - Storm Sewer Pipe
 - Known Issue
- Trails**
 - Regional Trails
 - Community Trails
 - Local Trails
- Roads**
 - Highway
 - Highway Ramp
 - Arterials
 - Major Roads

1	2	3	4	5	6	7	8
9	10	11	12	13	14	15	16
17	18	19	20	21	22	23	24
25	26	27	28	29	30	31	32
33	34	35	36	37	38	39	40
41	42	43	44	45	46	47	48
49	50	51	52	53	54	55	56
57	58	59	60	61	62	63	64
65	66						

DISCLAIMER: THE INFORMATION SHOWN IN THIS MAP IS ASSEMBLED GIS DATA CREATED AND ACQUIRED BY OTAK INC. THIS DATA IS NOT TO SURVEY ACCURACY AND IS MEANT FOR PLANNING PURPOSES ONLY.

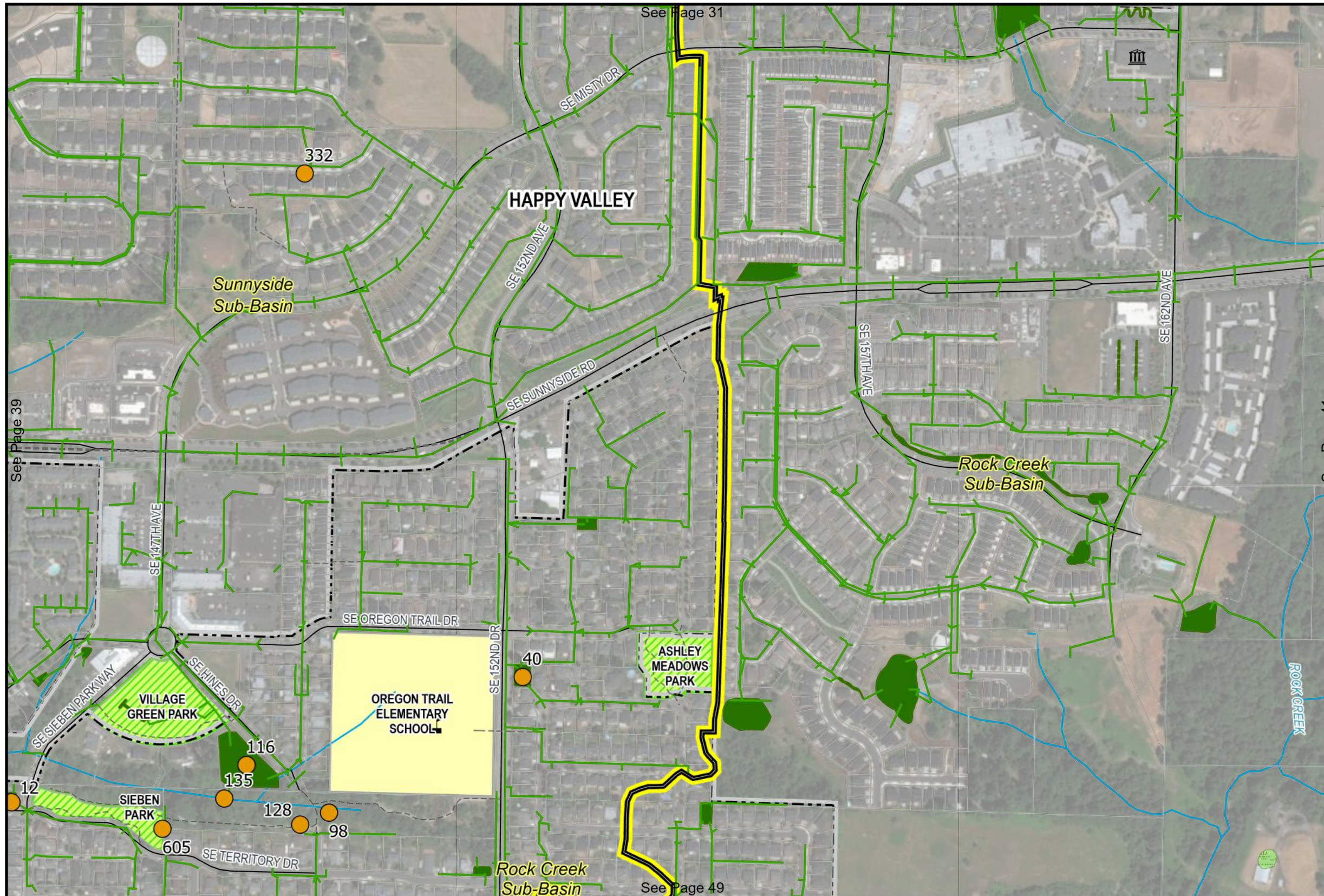
NOTE: BASEMAP DATA IS PROVIDED BY ESRI INC. L:\PROJECT\191001\19109\ICADD\GIS\PROJECTS\KNOWN ISSUES ATLAS\KNOWN ISSUES ATLAS.APRX DATE: 7/1/2020



ATLAS OF KNOWN ISSUES WES SERVICE AREA #2

CLACKAMAS WES
STORM SYSTEM MASTER PLAN

CLACKAMAS COUNTY | OREGON




LEGEND

- Study Area Boundary
- City Limits
- Taxlot
- Water Bodies
- Wetlands
- Natural Area
- Park
- School Lands
- Streams
- Railroads
- School
- City Hall
- Storm System**
- Vegetated Storm Facility
- Storm Sewer Pipe
- Known Issue
- Trails**
- Regional Trails
- Community Trails
- Local Trails
- Roads**
- Highway
- Highway Ramp
- Arterials
- Major Roads

1	2	3	4	5	6	7	8
9	10	11	12	13	14	15	16
17	18	19	20	21	22	23	24
25	26	27	28	29	30	31	32
33	34	35	36	37	38	39	40
41	42	43	44	45	46	47	48
49	50	51	52	53	54	55	56
57	58	59	60	61	62	63	64
65	66						

DISCLAIMER: THE INFORMATION SHOWN IN THIS MAP IS ASSEMBLED GIS DATA CREATED AND ACQUIRED BY OTAK INC. THIS DATA IS NOT TO SURVEY ACCURACY AND IS MEANT FOR PLANNING PURPOSES ONLY.

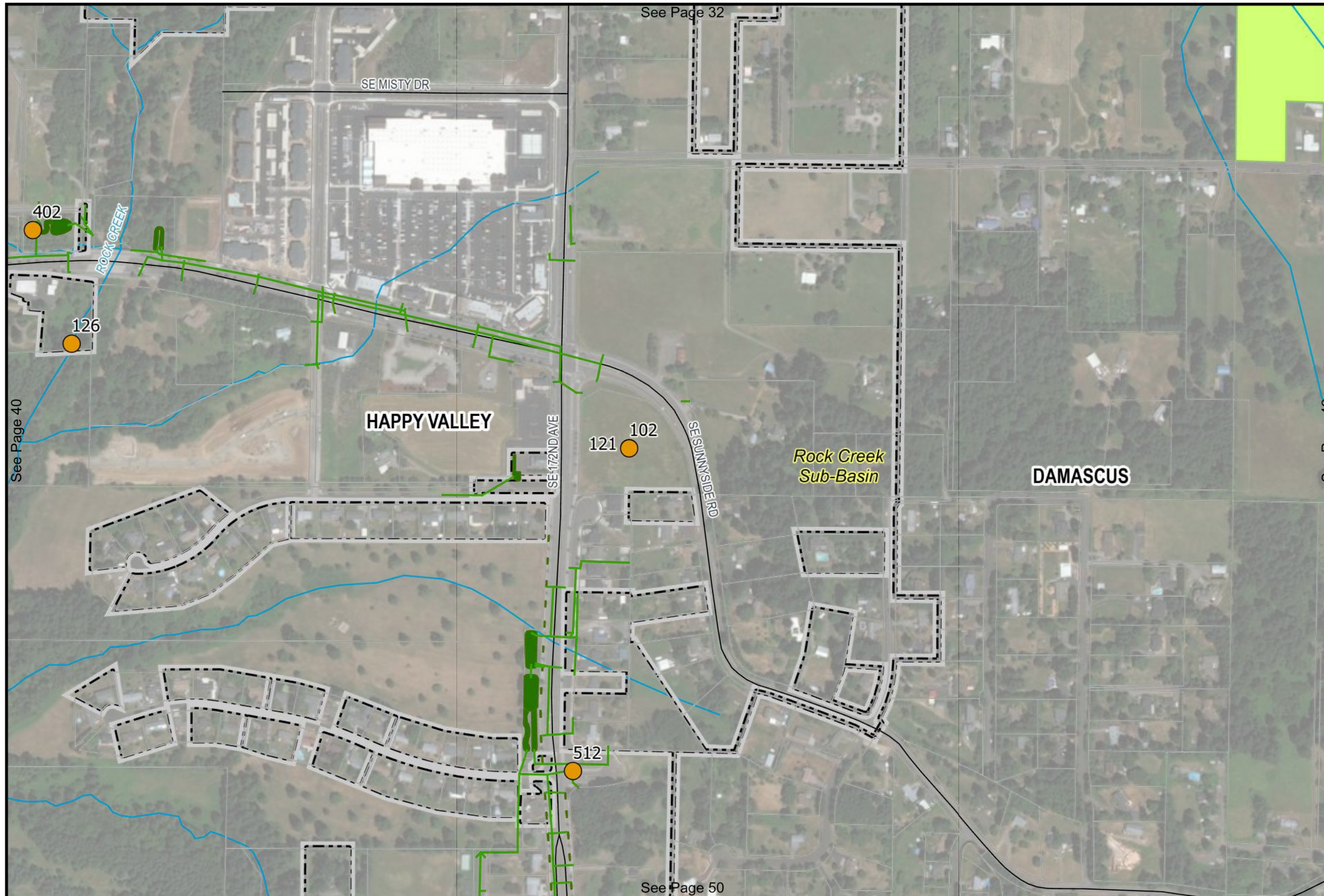
NOTE: BASEMAP DATA IS PROVIDED BY ESRI INC. L:\PROJECT\191001\19109\CADD\GIS\PROJECTS\KNOWN ISSUES ATLAS\KNOWN ISSUES ATLAS.APRX DATE: 7/1/2020



ATLAS OF KNOWN ISSUES WES SERVICE AREA #2

CLACKAMAS WES
STORM SYSTEM MASTER PLAN

CLACKAMAS COUNTY | OREGON



LEGEND

- Study Area Boundary
- City Limits
- Taxlot
- Water Bodies
- Wetlands
- Natural Area
- Park
- School Lands
- Streams
- Railroads
- School
- City Hall
- Storm System**
- Vegetated Storm Facility
- Storm Sewer Pipe
- Known Issue
- Trails**
- Regional Trails
- Community Trails
- Local Trails
- Roads**
- Highway
- Highway Ramp
- Arterials
- Major Roads

1	2	3	4	5	6	7	8
9	10	11	12	13	14	15	16
17	18	19	20	21	22	23	24
25	26	27	28	29	30	31	32
33	34	35	36	37	38	39	40
41	42	43	44	45	46	47	48
49	50	51	52	53	54	55	56
57	58	59	60	61	62	63	64
65	66						

DISCLAIMER: THE INFORMATION SHOWN IN THIS MAP IS ASSEMBLED GIS DATA CREATED AND ACQUIRED BY OTAK INC. THIS DATA IS NOT TO SURVEY ACCURACY AND IS MEANT FOR PLANNING PURPOSES ONLY.

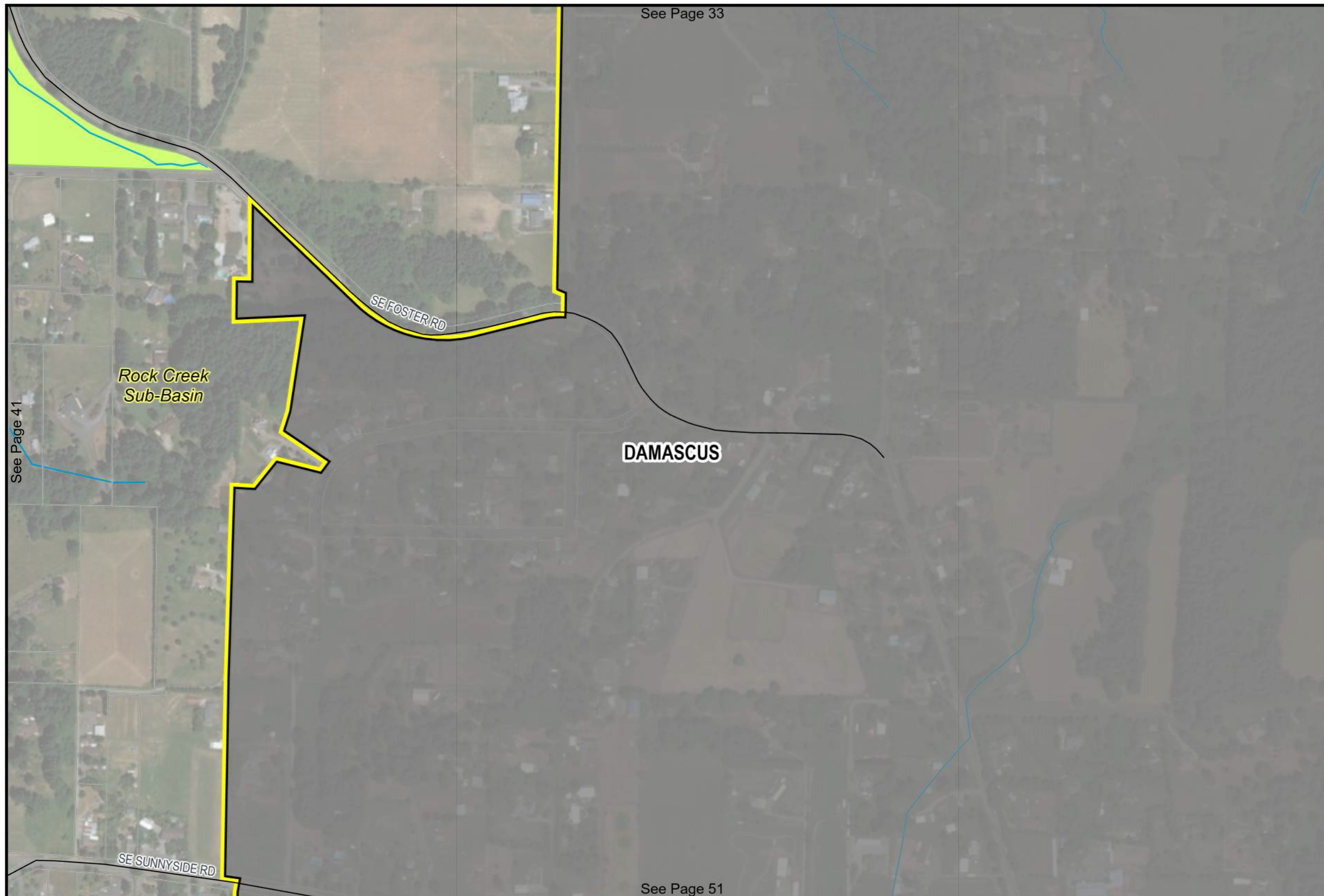
NOTE: BASEMAP DATA IS PROVIDED BY ESRI INC. L:\PROJECT\191001\19109\CADD\GIS\PROJECTS\KNOWN ISSUES ATLAS\KNOWN ISSUES ATLAS.APRX DATE: 7/1/2020



ATLAS OF KNOWN ISSUES WES SERVICE AREA #2

CLACKAMAS WES
STORM SYSTEM MASTER PLAN

CLACKAMAS COUNTY | OREGON




LEGEND

- Study Area Boundary
- City Limits
- Taxlot
- Water Bodies
- Wetlands
- Natural Area
- Park
- School Lands
- Streams
- Railroads
- School
- City Hall
- Storm System**
 - Vegetated Storm Facility
 - Storm Sewer Pipe
 - Known Issue
- Trails**
 - Regional Trails
 - Community Trails
 - Local Trails
- Roads**
 - Highway
 - Highway Ramp
 - Arterials
 - Major Roads

1	2	3	4	5	6	7	8
9	10	11	12	13	14	15	16
17	18	19	20	21	22	23	24
25	26	27	28	29	30	31	32
33	34	35	36	37	38	39	40
41	42	43	44	45	46	47	48
49	50	51	52	53	54	55	56
57	58	59	60	61	62	63	64
65	66						

DISCLAIMER: THE INFORMATION SHOWN IN THIS MAP IS ASSEMBLED GIS DATA CREATED AND ACQUIRED BY OTAK INC. THIS DATA IS NOT TO SURVEY ACCURACY AND IS MEANT FOR PLANNING PURPOSES ONLY.

NOTE: BASEMAP DATA IS PROVIDED BY ESRI INC. L:\PROJECT\191001\19109\CADD\GIS\PROJECTS\KNOWN ISSUES ATLAS\KNOWN ISSUES ATLAS.APRX DATE: 7/1/2020



ATLAS OF KNOWN ISSUES WES SERVICE AREA #2

CLACKAMAS WES
STORM SYSTEM MASTER PLAN

CLACKAMAS COUNTY | OREGON



See Page 44


LEGEND

- Study Area Boundary
- City Limits
- Taxlot
- Water Bodies
- Wetlands
- Natural Area
- Park
- School Lands
- Streams
- Railroads
- School
- City Hall
- Storm System
- Vegetated Storm Facility
- Storm Sewer Pipe
- Known Issue
- Trails
- Regional Trails
- Community Trails
- Local Trails
- Roads
- Highway
- Highway Ramp
- Arterials
- Major Roads

1	2	3	4	5	6	7	8
9	10	11	12	13	14	15	16
17	18	19	20	21	22	23	24
25	26	27	28	29	30	31	32
33	34	35	36	37	38	39	40
41	42	43	44	45	46	47	48
49	50	51	52	53	54	55	56
57	58	59	60	61	62	63	64
65	66						

DISCLAIMER: THE INFORMATION SHOWN IN THIS MAP IS ASSEMBLED GIS DATA CREATED AND ACQUIRED BY OTAK INC. THIS DATA IS NOT TO SURVEY ACCURACY AND IS MEANT FOR PLANNING PURPOSES ONLY.

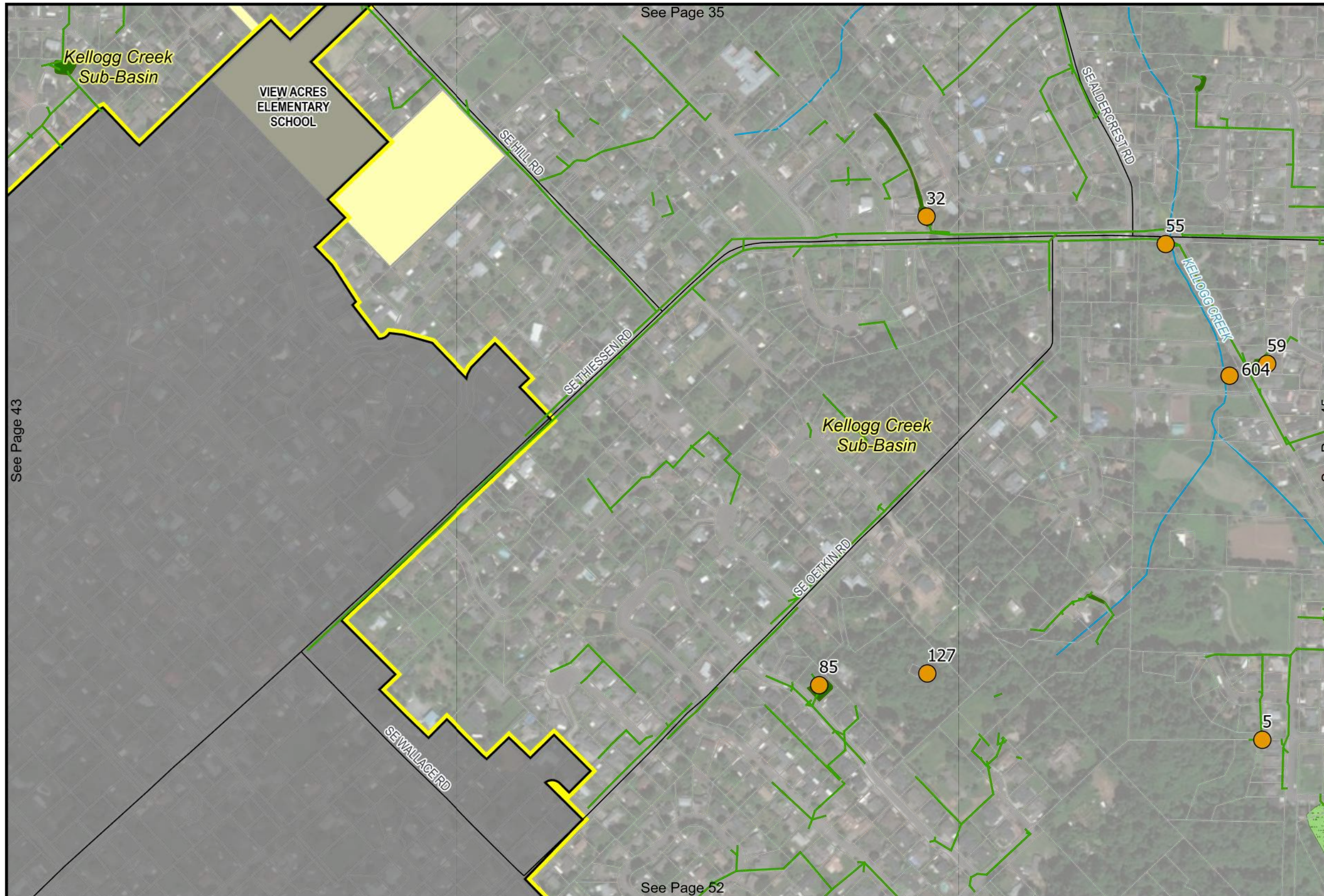
NOTE: BASEMAP DATA IS PROVIDED BY ESRI INC. L:\PROJECT\191001\19109\ICADD\GIS\PROJECTS\KNOWN ISSUES ATLAS\KNOWN ISSUES ATLAS.APRX DATE: 7/1/2020



ATLAS OF KNOWN ISSUES WES SERVICE AREA #2

CLACKAMAS WES
STORM SYSTEM MASTER PLAN

CLACKAMAS COUNTY | OREGON



LEGEND

- Study Area Boundary
- City Limits
- Taxlot
- Water Bodies
- Wetlands
- Natural Area
- Park
- School Lands
- Streams
- Railroads
- School
- City Hall
- Storm System**
- Vegetated Storm Facility
- Storm Sewer Pipe
- Known Issue
- Trails**
- Regional Trails
- Community Trails
- Local Trails
- Roads**
- Highway
- Highway Ramp
- Arterials
- Major Roads

1	2	3	4	5	6	7	8
9	10	11	12	13	14	15	16
17	18	19	20	21	22	23	24
25	26	27	28	29	30	31	32
33	34	35	36	37	38	39	40
41	42	43	44	45	46	47	48
49	50	51	52	53	54	55	56
57	58	59	60	61	62	63	64
65	66						

DISCLAIMER: THE INFORMATION SHOWN IN THIS MAP IS ASSEMBLED GIS DATA CREATED AND ACQUIRED BY OTAK INC. THIS DATA IS NOT TO SURVEY ACCURACY AND IS MEANT FOR PLANNING PURPOSES ONLY.


NOTE: BASEMAP DATA IS PROVIDED BY ESRI INC. L:\PROJECT\191001\19109\CADD\GIS\PROJECTS\KNOWN ISSUES ATLAS\KNOWN ISSUES ATLAS.APRX DATE: 7/1/2020

See Page 43

See Page 35

See Page 45

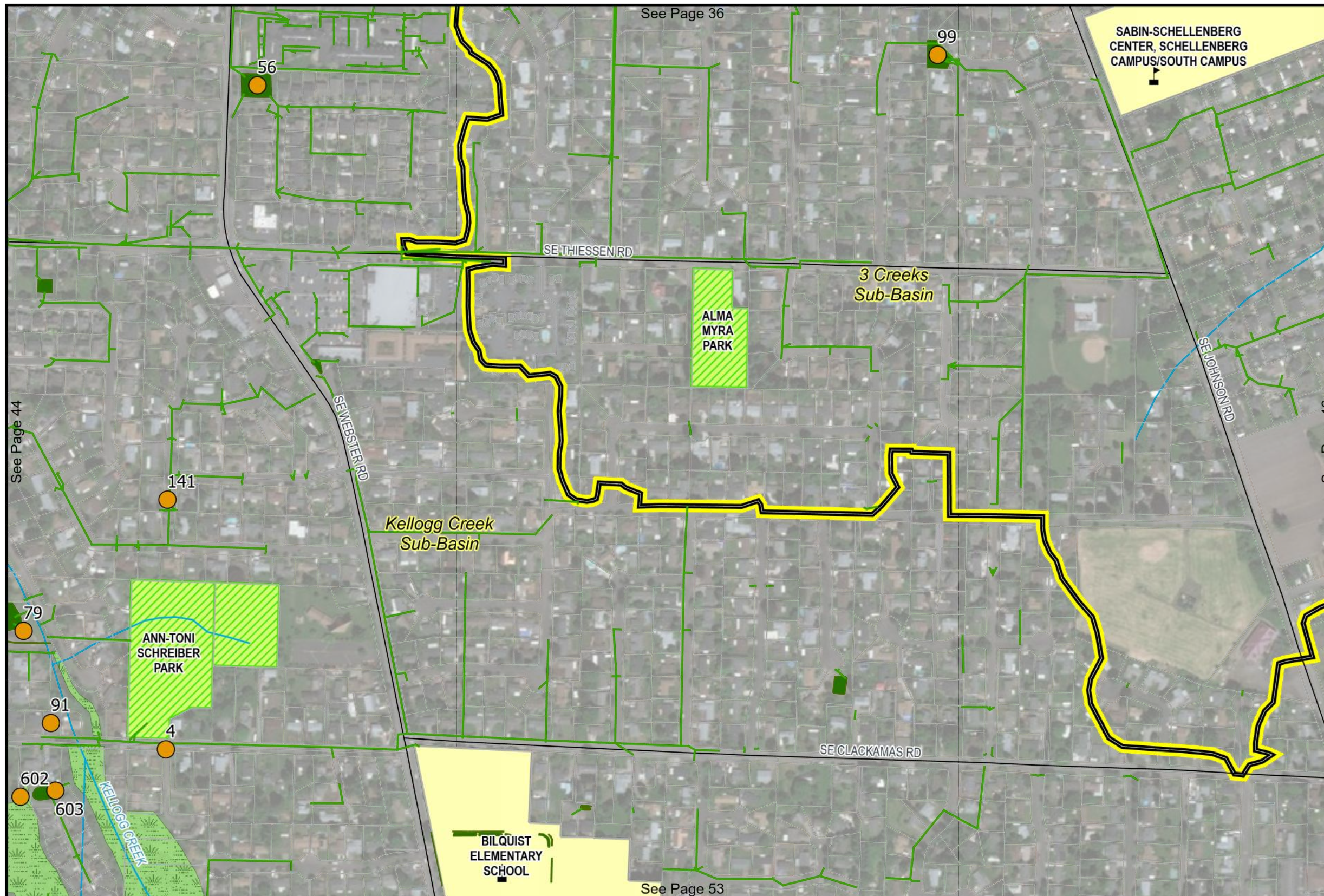
See Page 52



ATLAS OF KNOWN ISSUES WES SERVICE AREA #2

CLACKAMAS WES
STORM SYSTEM MASTER PLAN

CLACKAMAS COUNTY | OREGON



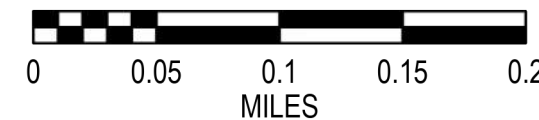
LEGEND

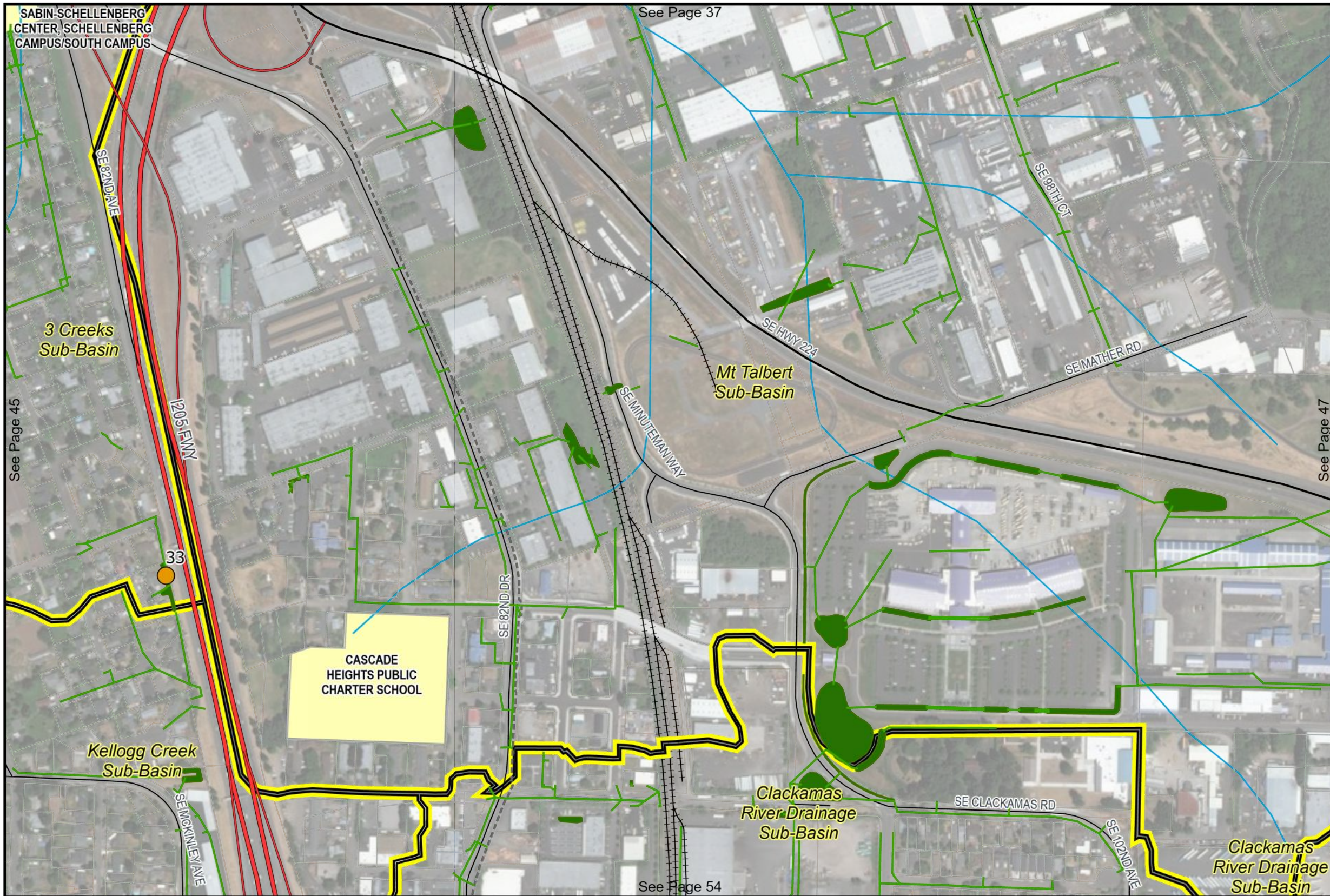
- Study Area Boundary
- City Limits
- Taxlot
- Water Bodies
- Wetlands
- Natural Area
- Park
- School Lands
- Streams
- Railroads
- School
- City Hall
- Storm System**
- Vegetated Storm Facility
- Storm Sewer Pipe
- Known Issue
- Trails**
- Regional Trails
- Community Trails
- Local Trails
- Roads**
- Highway
- Highway Ramp
- Arterials
- Major Roads

1	2	3	4	5	6	7	8
9	10	11	12	13	14	15	16
17	18	19	20	21	22	23	24
25	26	27	28	29	30	31	32
33	34	35	36	37	38	39	40
41	42	43	44	45	46	47	48
49	50	51	52	53	54	55	56
57	58	59	60	61	62	63	64
65	66						

DISCLAIMER: THE INFORMATION SHOWN IN THIS MAP IS ASSEMBLED GIS DATA CREATED AND ACQUIRED BY OTAK INC. THIS DATA IS NOT TO SURVEY ACCURACY AND IS MEANT FOR PLANNING PURPOSES ONLY.

NOTE: BASEMAP DATA IS PROVIDED BY ESRI INC. L:\PROJECT\191001\19109\ICADD\GIS\PROJECTS\KNOWN ISSUES ATLAS\KNOWN ISSUES ATLAS.APRX DATE: 7/1/2020





ATLAS OF KNOWN ISSUES WES SERVICE AREA #2

CLACKAMAS WES
STORM SYSTEM MASTER PLAN

CLACKAMAS COUNTY | OREGON

LEGEND

- Study Area Boundary
- City Limits
- Taxlot
- Water Bodies
- Wetlands
- Natural Area
- Park
- School Lands
- Streams
- Railroads
- School
- City Hall
- Storm System
- Vegetated Storm Facility
- Storm Sewer Pipe
- Known Issue
- Trails
- Regional Trails
- Community Trails
- Local Trails
- Roads
- Highway
- Highway Ramp
- Arterials
- Major Roads

1	2	3	4	5	6	7	8
9	10	11	12	13	14	15	16
17	18	19	20	21	22	23	24
25	26	27	28	29	30	31	32
33	34	35	36	37	38	39	40
41	42	43	44	45	46	47	48
49	50	51	52	53	54	55	56
57	58	59	60	61	62	63	64
65	66						

DISCLAIMER: THE INFORMATION SHOWN IN THIS MAP IS ASSEMBLED GIS DATA CREATED AND ACQUIRED BY OTAK INC. THIS DATA IS NOT TO SURVEY ACCURACY AND IS MEANT FOR PLANNING PURPOSES ONLY.

NOTE: BASEMAP DATA IS PROVIDED BY ESRI INC. L:\PROJECT\191001\19109\ICADD\GIS\PROJECTS\KNOWN ISSUES ATLAS\KNOWN ISSUES ATLAS.APRX DATE: 7/1/2020



ATLAS OF KNOWN ISSUES WES SERVICE AREA #2

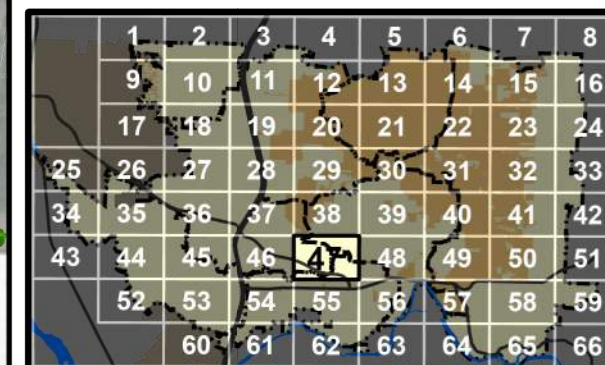
CLACKAMAS WES
STORM SYSTEM MASTER PLAN

CLACKAMAS COUNTY | OREGON



LEGEND

- Study Area Boundary
- City Limits
- Taxlot
- Water Bodies
- Wetlands
- Natural Area
- Park
- School Lands
- Streams
- Railroads
- School
- City Hall
- Storm System**
 - Vegetated Storm Facility
 - Storm Sewer Pipe
 - Known Issue
- Trails**
 - Regional Trails
 - Community Trails
 - Local Trails
- Roads**
 - Highway
 - Highway Ramp
 - Arterials
 - Major Roads



DISCLAIMER: THE INFORMATION SHOWN IN THIS MAP IS ASSEMBLED GIS DATA CREATED AND ACQUIRED BY OTAK INC. THIS DATA IS NOT TO SURVEY ACCURACY AND IS MEANT FOR PLANNING PURPOSES ONLY.

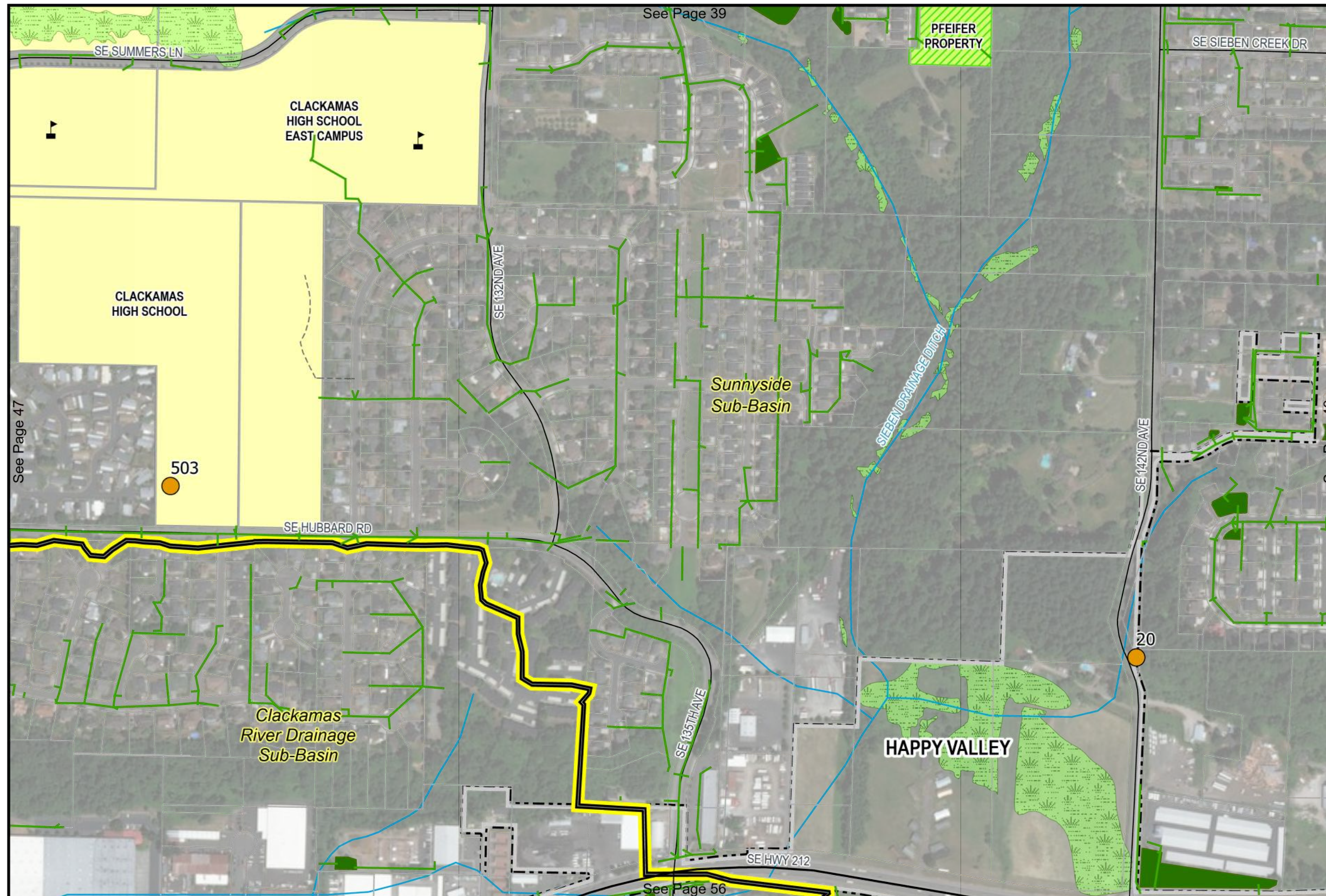
NOTE: BASEMAP DATA IS PROVIDED BY ESRI INC. L:\PROJECT\191001\19109\CADD\GIS\PROJECTS\KNOWN ISSUES ATLAS\KNOWN ISSUES ATLAS.APRX DATE: 7/1/2020



ATLAS OF KNOWN ISSUES WES SERVICE AREA #2

CLACKAMAS WES
STORM SYSTEM MASTER PLAN

CLACKAMAS COUNTY | OREGON



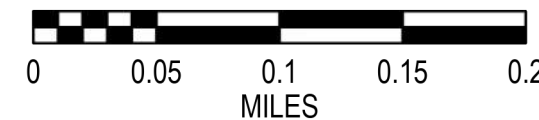
LEGEND

- Study Area Boundary
- City Limits
- Taxlot
- Water Bodies
- Wetlands
- Natural Area
- Park
- School Lands
- Streams
- Railroads
- School
- City Hall
- Storm System**
- Vegetated Storm Facility
- Storm Sewer Pipe
- Known Issue
- Trails**
- Regional Trails
- Community Trails
- Local Trails
- Roads**
- Highway
- Highway Ramp
- Arterials
- Major Roads

1	2	3	4	5	6	7	8
9	10	11	12	13	14	15	16
17	18	19	20	21	22	23	24
25	26	27	28	29	30	31	32
33	34	35	36	37	38	39	40
41	42	43	44	45	46	47	48
49	50	51	52	53	54	55	56
57	58	59	60	61	62	63	64
65	66						

DISCLAIMER: THE INFORMATION SHOWN IN THIS MAP IS ASSEMBLED GIS DATA CREATED AND ACQUIRED BY OTAK INC. THIS DATA IS NOT TO SURVEY ACCURACY AND IS MEANT FOR PLANNING PURPOSES ONLY.

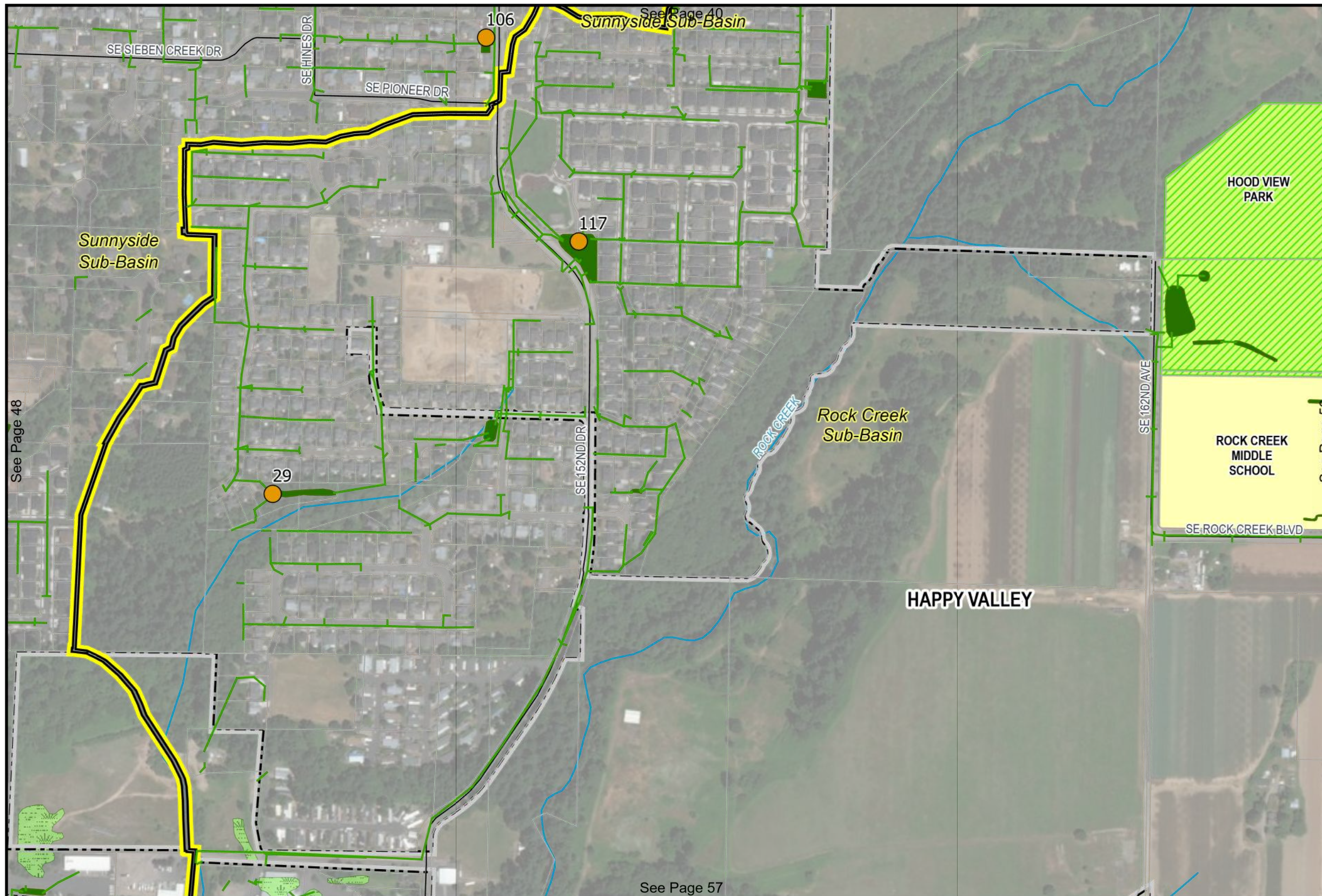
NOTE: BASEMAP DATA IS PROVIDED BY ESRI INC. L:\PROJECT\191001\19109\CADD\GIS\PROJECTS\KNOWN ISSUES ATLAS\KNOWN ISSUES ATLAS.APRX DATE: 7/1/2020



ATLAS OF KNOWN ISSUES WES SERVICE AREA #2

CLACKAMAS WES
STORM SYSTEM MASTER PLAN

CLACKAMAS COUNTY | OREGON



LEGEND

- Study Area Boundary
- City Limits
- Taxlot
- Water Bodies
- Wetlands
- Natural Area
- Park
- School Lands
- Streams
- Railroads
- School
- City Hall
- Storm System**
- Vegetated Storm Facility
- Storm Sewer Pipe
- Known Issue
- Trails**
- Regional Trails
- Community Trails
- Local Trails
- Roads**
- Highway
- Highway Ramp
- Arterials
- Major Roads

1	2	3	4	5	6	7	8
9	10	11	12	13	14	15	16
17	18	19	20	21	22	23	24
25	26	27	28	29	30	31	32
33	34	35	36	37	38	39	40
41	42	43	44	45	46	47	48
49	50	51	52	53	54	55	56
57	58	59	60	61	62	63	64
65	66						

DISCLAIMER: THE INFORMATION SHOWN IN THIS MAP IS ASSEMBLED GIS DATA CREATED AND ACQUIRED BY OTAK INC. THIS DATA IS NOT TO SURVEY ACCURACY AND IS MEANT FOR PLANNING PURPOSES ONLY.

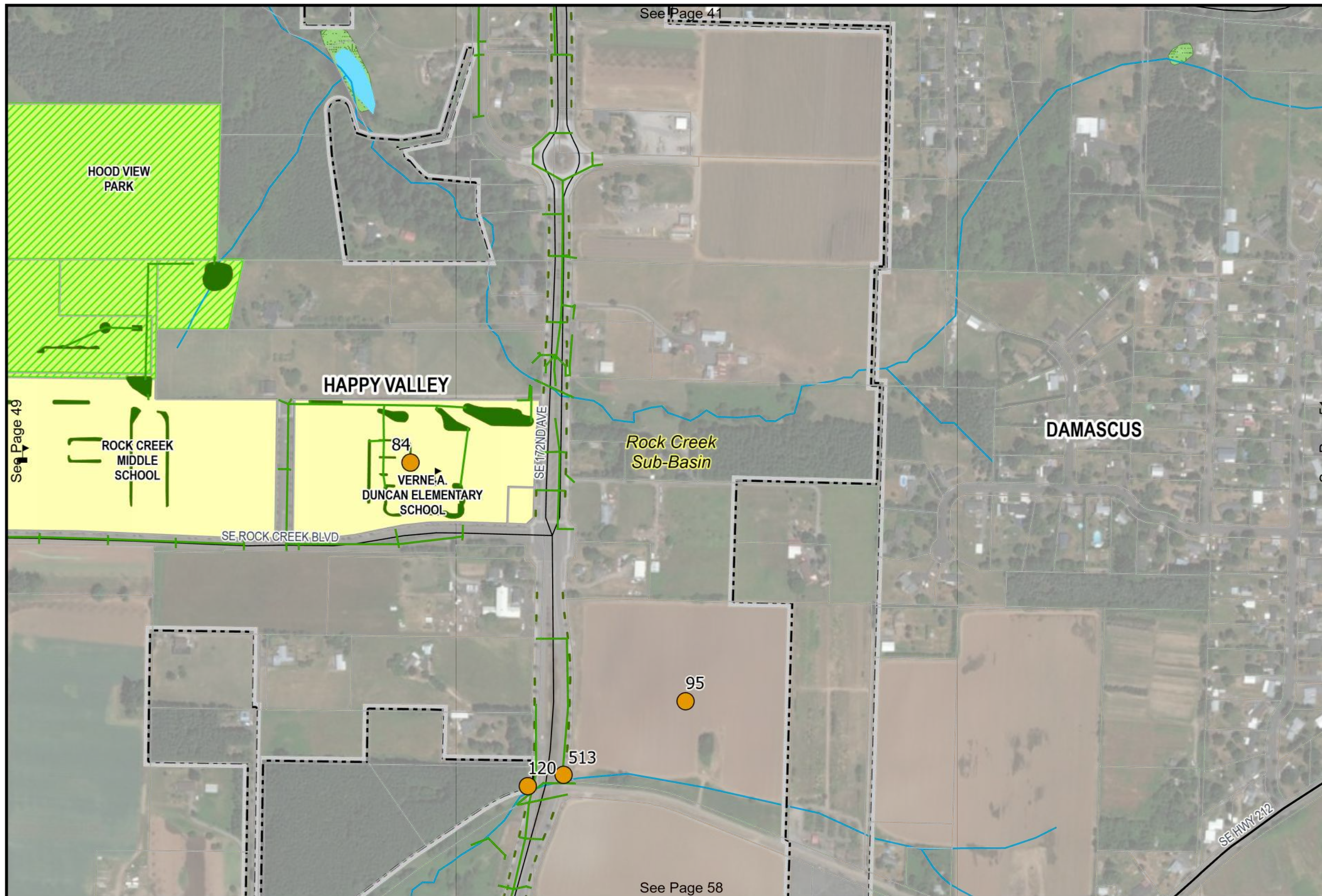
NOTE: BASEMAP DATA IS PROVIDED BY ESRI INC. L:\PROJECT\191001\19109\ICADD\GIS\PROJECTS\KNOWN ISSUES ATLAS\KNOWN ISSUES ATLAS.APRX DATE: 7/1/2020



ATLAS OF KNOWN ISSUES WES SERVICE AREA #2

CLACKAMAS WES
STORM SYSTEM MASTER PLAN

CLACKAMAS COUNTY | OREGON



LEGEND

- Study Area Boundary
- City Limits
- Taxlot
- Water Bodies
- Wetlands
- Natural Area
- Park
- School Lands
- Streams
- Railroads
- School
- City Hall
- Storm System**
 - Vegetated Storm Facility
 - Storm Sewer Pipe
 - Known Issue
- Trails**
 - Regional Trails
 - Community Trails
 - Local Trails
- Roads**
 - Highway
 - Highway Ramp
 - Arterials
 - Major Roads

1	2	3	4	5	6	7	8
9	10	11	12	13	14	15	16
17	18	19	20	21	22	23	24
25	26	27	28	29	30	31	32
33	34	35	36	37	38	39	40
41	42	43	44	45	46	47	48
49	50	51	52	53	54	55	56
57	58	59	60	61	62	63	64
65	66						

DISCLAIMER: THE INFORMATION SHOWN IN THIS MAP IS ASSEMBLED GIS DATA CREATED AND ACQUIRED BY OTAK INC. THIS DATA IS NOT TO SURVEY ACCURACY AND IS MEANT FOR PLANNING PURPOSES ONLY.

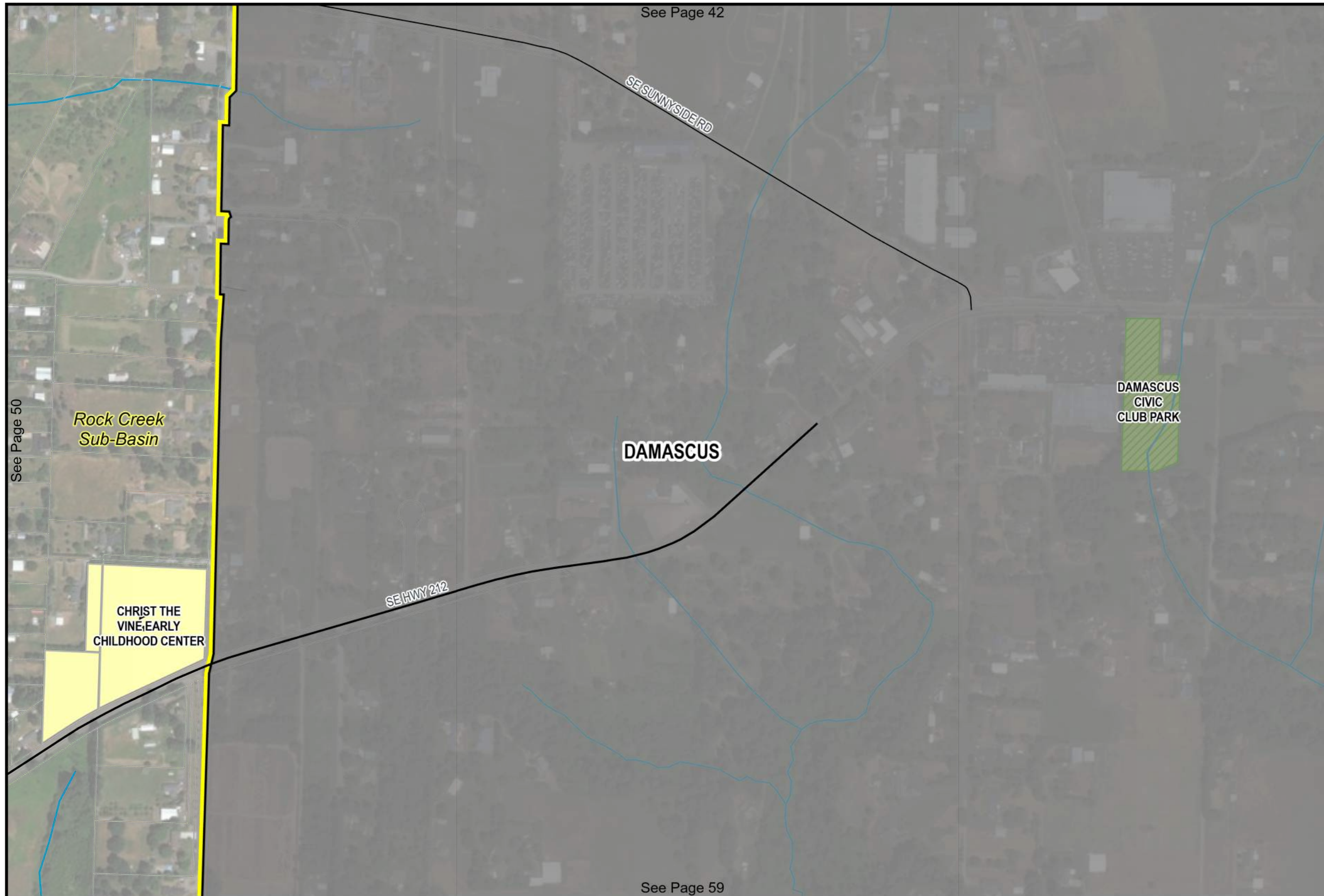
NOTE: BASEMAP DATA IS PROVIDED BY ESRI INC. L:\PROJECT\191001\19109\CADD\GIS\PROJECTS\KNOWN ISSUES ATLAS\KNOWN ISSUES ATLAS.APRX DATE: 7/1/2020



ATLAS OF KNOWN ISSUES WES SERVICE AREA #2

CLACKAMAS WES
STORM SYSTEM MASTER PLAN

CLACKAMAS COUNTY | OREGON



LEGEND

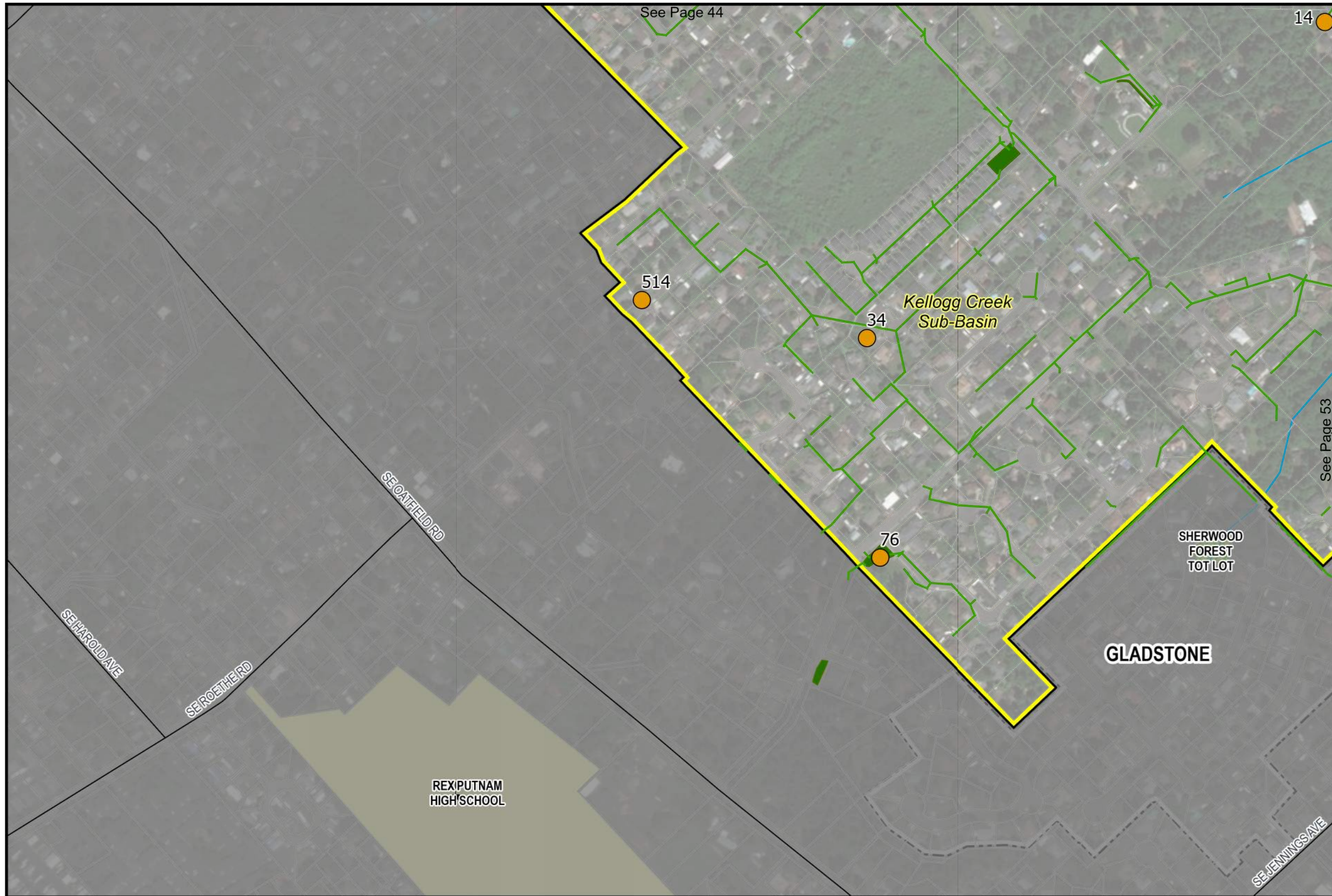
- Study Area Boundary
- City Limits
- Taxlot
- Water Bodies
- Wetlands
- Natural Area
- Park
- School Lands
- Streams
- Railroads
- School
- City Hall
- Storm System**
- Vegetated Storm Facility
- Storm Sewer Pipe
- Known Issue
- Trails**
- Regional Trails
- Community Trails
- Local Trails
- Roads**
- Highway
- Highway Ramp
- Arterials
- Major Roads

1	2	3	4	5	6	7	8
9	10	11	12	13	14	15	16
17	18	19	20	21	22	23	24
25	26	27	28	29	30	31	32
33	34	35	36	37	38	39	40
41	42	43	44	45	46	47	48
49	50	51	52	53	54	55	56
57	58	59	60	61	62	63	64
65	66						

DISCLAIMER: THE INFORMATION SHOWN IN THIS MAP IS ASSEMBLED GIS DATA CREATED AND ACQUIRED BY OTAK INC. THIS DATA IS NOT TO SURVEY ACCURACY AND IS MEANT FOR PLANNING PURPOSES ONLY.

NOTE: BASEMAP DATA IS PROVIDED BY ESRI INC. L:\PROJECT\191001\19109\ICADD\GIS\PROJECTS\KNOWN ISSUES ATLAS\KNOWN ISSUES ATLAS.APRX DATE: 7/1/2020





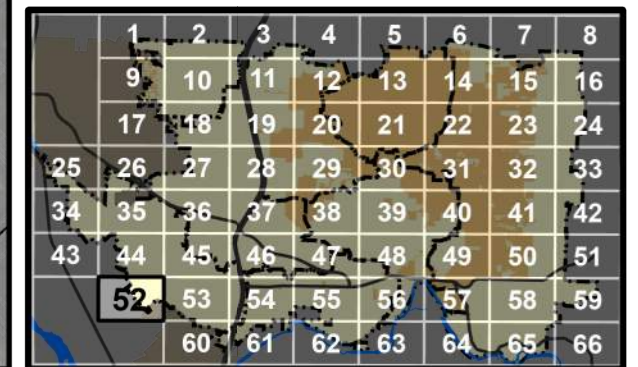
ATLAS OF KNOWN ISSUES WES SERVICE AREA #2

CLACKAMAS WES
STORM SYSTEM MASTER PLAN

CLACKAMAS COUNTY | OREGON

LEGEND

- Study Area Boundary
- City Limits
- Taxlot
- Water Bodies
- Wetlands
- Natural Area
- Park
- School Lands
- Streams
- Railroads
- School
- City Hall
- Storm System**
- Vegetated Storm Facility
- Storm Sewer Pipe
- Known Issue
- Trails**
- Regional Trails
- Community Trails
- Local Trails
- Roads**
- Highway
- Highway Ramp
- Arterials
- Major Roads



DISCLAIMER: THE INFORMATION SHOWN IN THIS MAP IS ASSEMBLED GIS DATA CREATED AND ACQUIRED BY OTAK INC. THIS DATA IS NOT TO SURVEY ACCURACY AND IS MEANT FOR PLANNING PURPOSES ONLY.

NOTE: BASEMAP DATA IS PROVIDED BY ESRI INC. L:\PROJECT\191001\19109\ICADD\GIS\PROJECTS\KNOWN ISSUES ATLAS\KNOWN ISSUES ATLAS.APRX DATE: 7/1/2020



ATLAS OF KNOWN ISSUES WES SERVICE AREA #2

CLACKAMAS WES
STORM SYSTEM MASTER PLAN

CLACKAMAS COUNTY | OREGON



LEGEND

- Study Area Boundary
- City Limits
- Taxlot
- Water Bodies
- Wetlands
- Natural Area
- Park
- School Lands
- Streams
- Railroads
- School
- City Hall
- Storm System**
 - Vegetated Storm Facility
 - Storm Sewer Pipe
 - Known Issue
- Trails**
 - Regional Trails
 - Community Trails
 - Local Trails
- Roads**
 - Highway
 - Highway Ramp
 - Arterials
 - Major Roads

1	2	3	4	5	6	7	8
9	10	11	12	13	14	15	16
17	18	19	20	21	22	23	24
25	26	27	28	29	30	31	32
33	34	35	36	37	38	39	40
41	42	43	44	45	46	47	48
49	50	51	52	53	54	55	56
57	58	59	60	61	62	63	64
65	66						

DISCLAIMER: THE INFORMATION SHOWN IN THIS MAP IS ASSEMBLED GIS DATA CREATED AND ACQUIRED BY OTAK INC. THIS DATA IS NOT TO SURVEY ACCURACY AND IS MEANT FOR PLANNING PURPOSES ONLY.

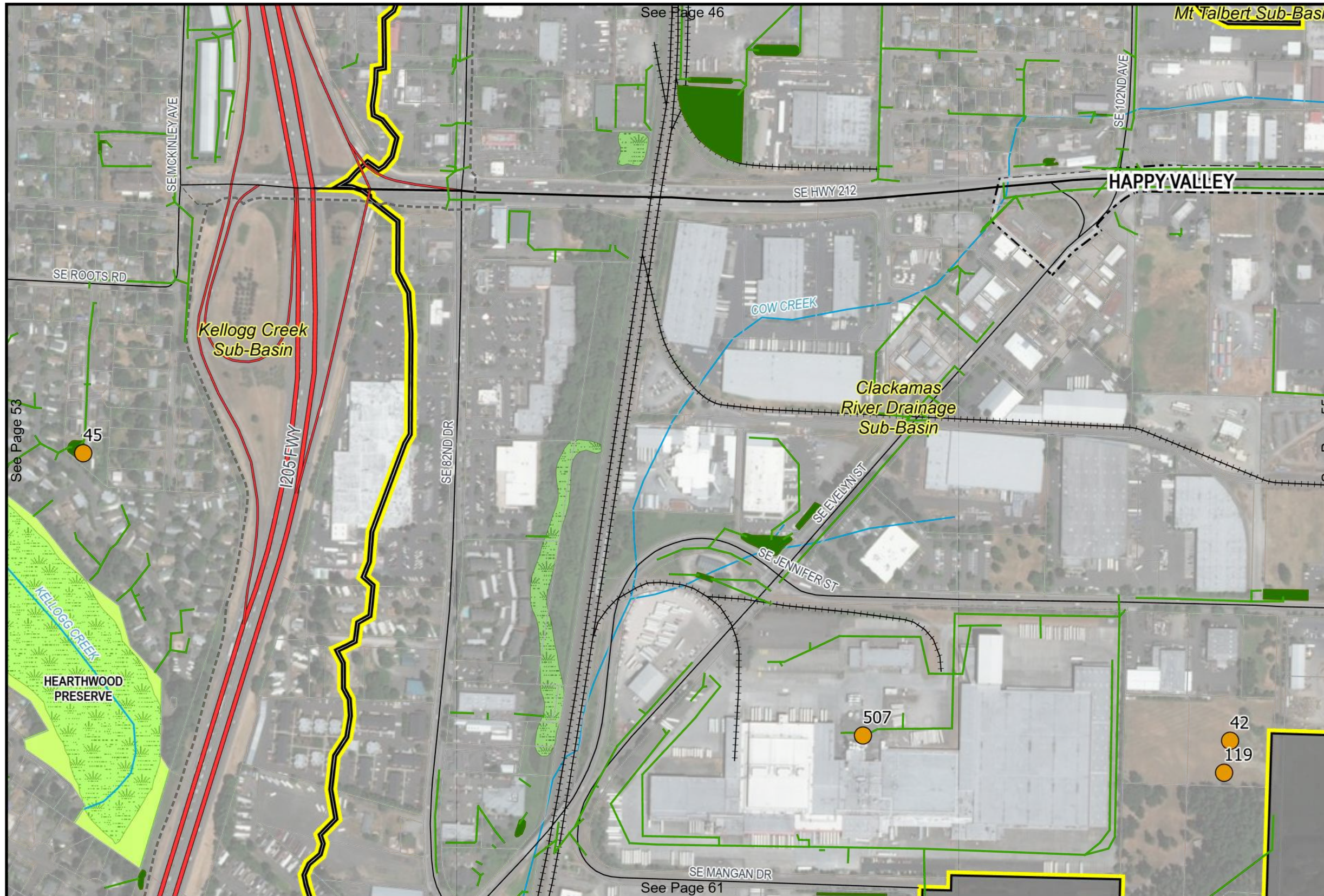
NOTE: BASEMAP DATA IS PROVIDED BY ESRI INC. L:\PROJECT\191001\19109\ICADD\GIS\PROJECTS\KNOWN ISSUES ATLAS\KNOWN ISSUES ATLAS.APRX DATE: 7/1/2020



ATLAS OF KNOWN ISSUES WES SERVICE AREA #2

CLACKAMAS WES
STORM SYSTEM MASTER PLAN

CLACKAMAS COUNTY | OREGON



LEGEND

- Study Area Boundary
- City Limits
- Taxlot
- Water Bodies
- Wetlands
- Natural Area
- Park
- School Lands
- Streams
- Railroads
- School
- City Hall
- Storm System**
- Vegetated Storm Facility
- Storm Sewer Pipe
- Known Issue
- Trails**
- Regional Trails
- Community Trails
- Local Trails
- Roads**
- Highway
- Highway Ramp
- Arterials
- Major Roads

1	2	3	4	5	6	7	8
9	10	11	12	13	14	15	16
17	18	19	20	21	22	23	24
25	26	27	28	29	30	31	32
33	34	35	36	37	38	39	40
41	42	43	44	45	46	47	48
49	50	51	52	53	54	55	56
57	58	59	60	61	62	63	64
65	66						

DISCLAIMER: THE INFORMATION SHOWN IN THIS MAP IS ASSEMBLED GIS DATA CREATED AND ACQUIRED BY OTAK INC. THIS DATA IS NOT TO SURVEY ACCURACY AND IS MEANT FOR PLANNING PURPOSES ONLY.

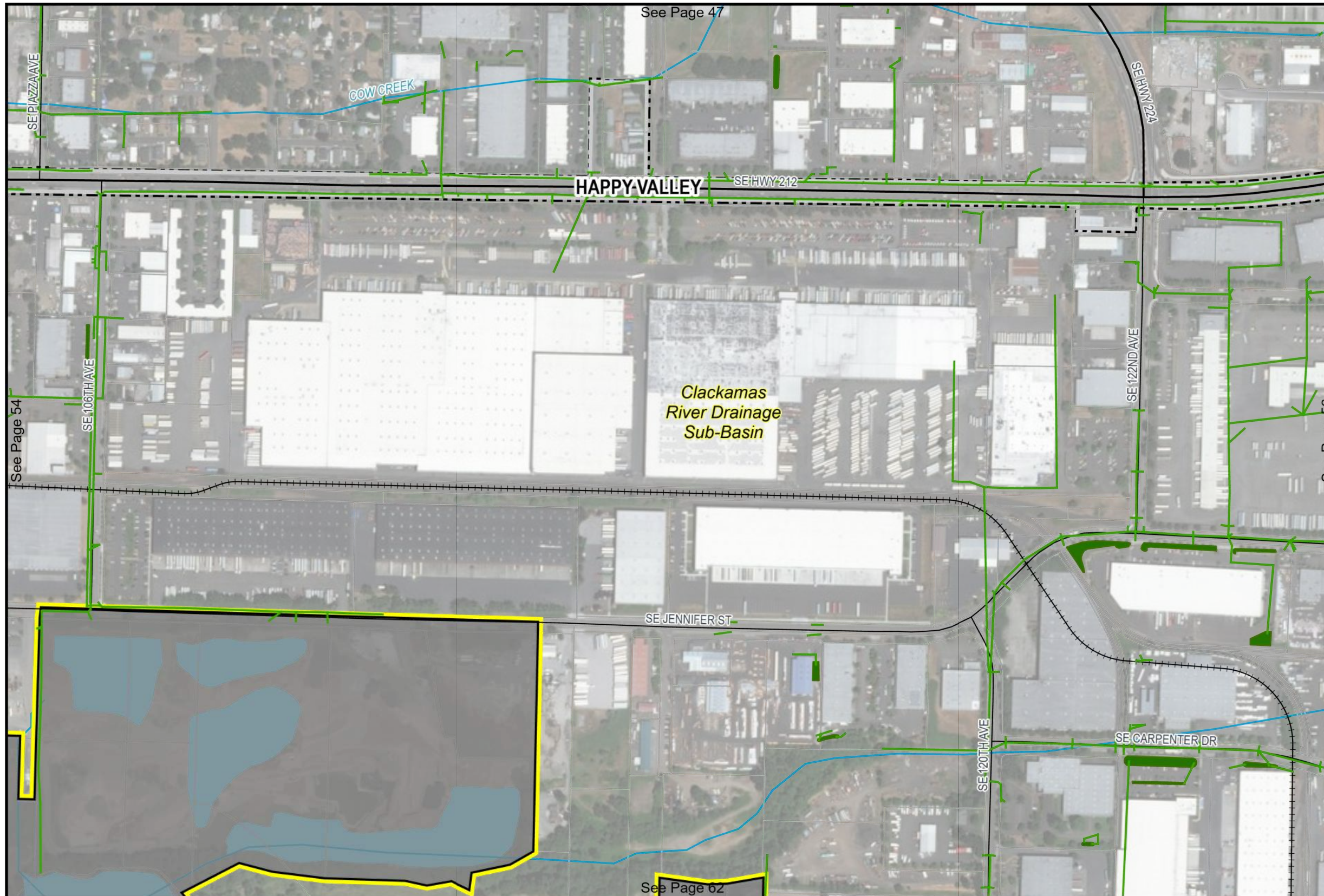
NOTE: BASEMAP DATA IS PROVIDED BY ESRI INC. L:\PROJECT\191001\19109\ICADD\GIS\PROJECTS\KNOWN ISSUES ATLAS\KNOWN ISSUES ATLAS.APRX DATE: 7/1/2020



ATLAS OF KNOWN ISSUES WES SERVICE AREA #2

CLACKAMAS WES
STORM SYSTEM MASTER PLAN

CLACKAMAS COUNTY | OREGON



LEGEND

- Study Area Boundary
- City Limits
- Taxlot
- Water Bodies
- Wetlands
- Natural Area
- Park
- School Lands
- Streams
- Railroads
- School
- City Hall
- Storm System**
 - Vegetated Storm Facility
 - Storm Sewer Pipe
 - Known Issue
- Trails**
 - Regional Trails
 - Community Trails
 - Local Trails
- Roads**
 - Highway
 - Highway Ramp
 - Arterials
 - Major Roads

1	2	3	4	5	6	7	8
9	10	11	12	13	14	15	16
17	18	19	20	21	22	23	24
25	26	27	28	29	30	31	32
33	34	35	36	37	38	39	40
41	42	43	44	45	46	47	48
49	50	51	52	53	54	55	56
57	58	59	60	61	62	63	64
65	66						

DISCLAIMER: THE INFORMATION SHOWN IN THIS MAP IS ASSEMBLED GIS DATA CREATED AND ACQUIRED BY OTAK INC. THIS DATA IS NOT TO SURVEY ACCURACY AND IS MEANT FOR PLANNING PURPOSES ONLY.

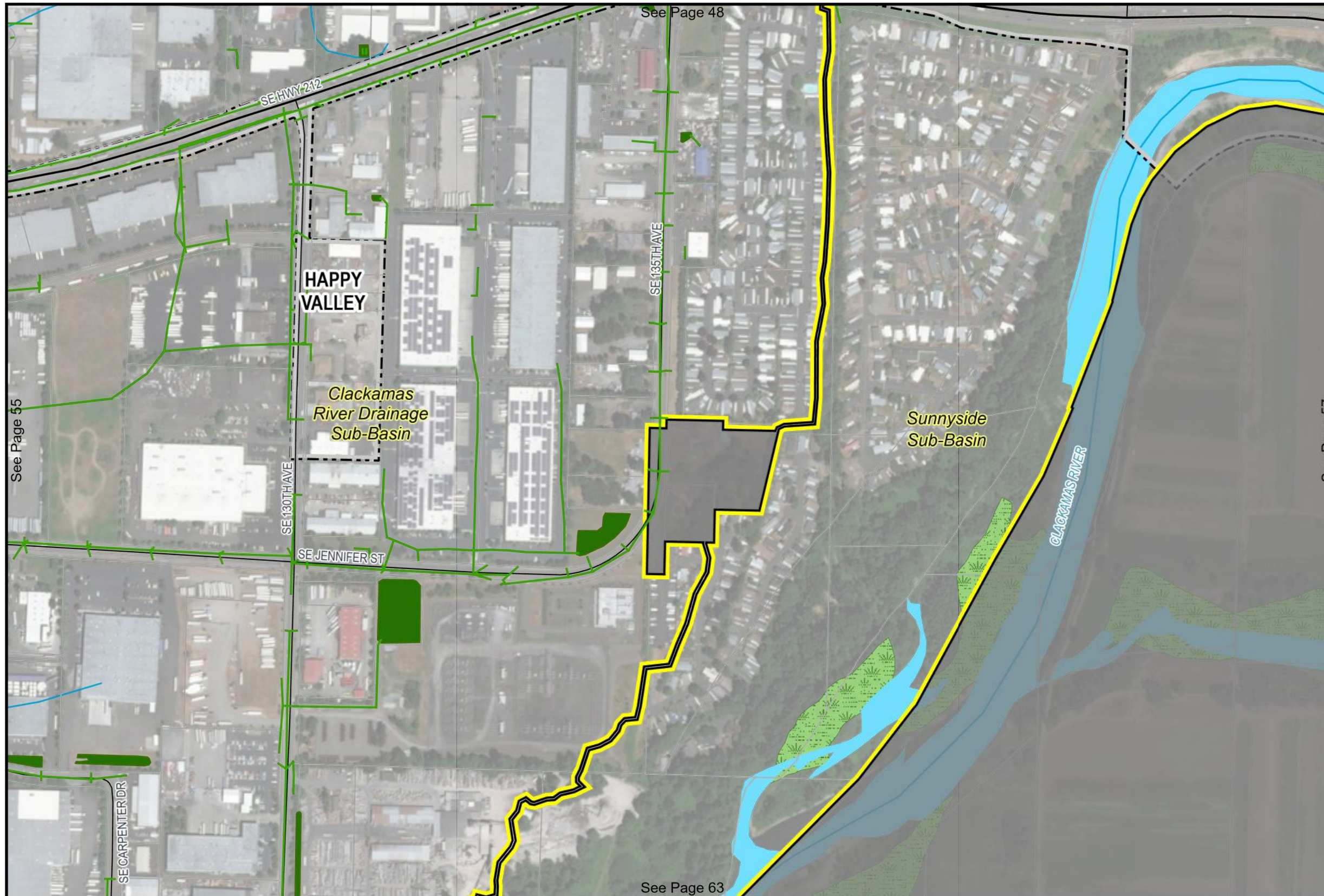
NOTE: BASEMAP DATA IS PROVIDED BY ESRI INC. L:\PROJECT\191001\19109\CADD\GIS\PROJECTS\KNOWN ISSUES ATLAS\KNOWN ISSUES ATLAS.APRX DATE: 7/1/2020



ATLAS OF KNOWN ISSUES WES SERVICE AREA #2

CLACKAMAS WES
STORM SYSTEM MASTER PLAN

CLACKAMAS COUNTY | OREGON



LEGEND

- Study Area Boundary
- City Limits
- Taxlot
- Water Bodies
- Wetlands
- Natural Area
- Park
- School Lands
- Streams
- Railroads
- School
- City Hall
- Storm System**
- Vegetated Storm Facility
- Storm Sewer Pipe
- Known Issue
- Trails**
- Regional Trails
- Community Trails
- Local Trails
- Roads**
- Highway
- Highway Ramp
- Arterials
- Major Roads

See Page 57

See Page 55


See Page 48

See Page 63

1	2	3	4	5	6	7	8
9	10	11	12	13	14	15	16
17	18	19	20	21	22	23	24
25	26	27	28	29	30	31	32
33	34	35	36	37	38	39	40
41	42	43	44	45	46	47	48
49	50	51	52	53	54	55	56
57	58	59	60	61	62	63	64
65	66						

DISCLAIMER: THE INFORMATION SHOWN IN THIS MAP IS ASSEMBLED GIS DATA CREATED AND ACQUIRED BY OTAK INC. THIS DATA IS NOT TO SURVEY ACCURACY AND IS MEANT FOR PLANNING PURPOSES ONLY.

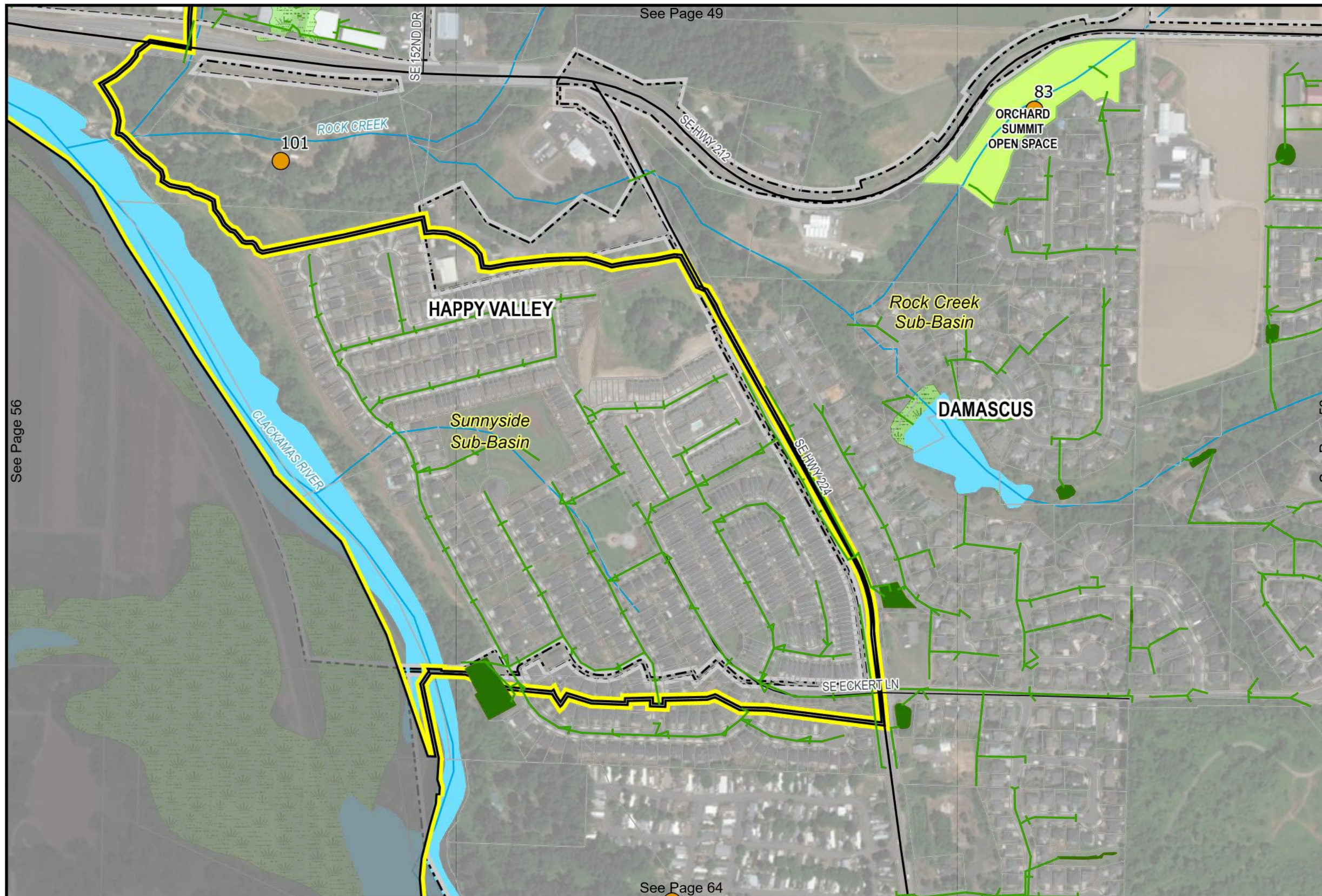
NOTE: BASEMAP DATA IS PROVIDED BY ESRI INC. L:\PROJECT\191001\19109\CADD\GIS\PROJECTS\KNOWN ISSUES ATLAS\KNOWN ISSUES ATLAS.APRX DATE: 7/1/2020



ATLAS OF KNOWN ISSUES WES SERVICE AREA #2

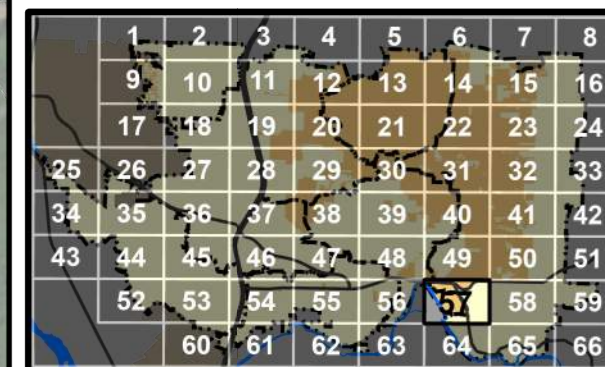
CLACKAMAS WES
STORM SYSTEM MASTER PLAN

CLACKAMAS COUNTY | OREGON



LEGEND

- Study Area Boundary
- City Limits
- Taxlot
- Water Bodies
- Wetlands
- Natural Area
- Park
- School Lands
- Streams
- Railroads
- School
- City Hall
- Storm System**
- Vegetated Storm Facility
- Storm Sewer Pipe
- Known Issue
- Trails**
- Regional Trails
- Community Trails
- Local Trails
- Roads**
- Highway
- Highway Ramp
- Arterials
- Major Roads

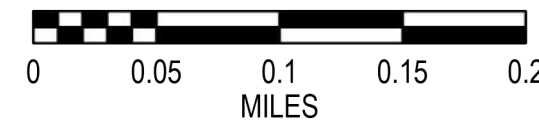



See Page 56

See Page 58

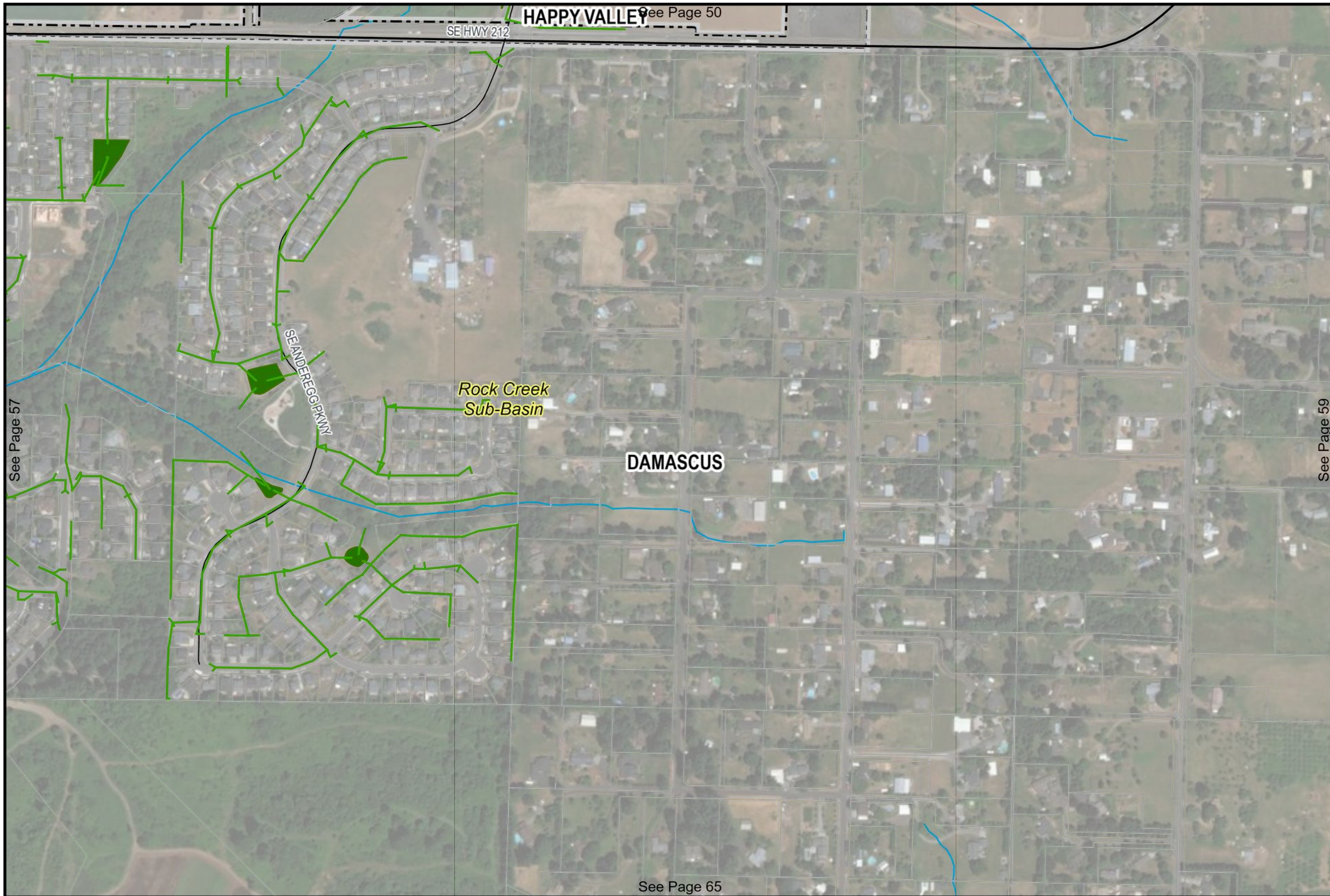
See Page 49

See Page 64



DISCLAIMER: THE INFORMATION SHOWN IN THIS MAP IS ASSEMBLED GIS DATA CREATED AND ACQUIRED BY OTAK INC. THIS DATA IS NOT TO SURVEY ACCURACY AND IS MEANT FOR PLANNING PURPOSES ONLY.

NOTE: BASEMAP DATA IS PROVIDED BY ESRI INC. L:\PROJECT\191001\19109\CADD\GIS\PROJECTS\KNOWN ISSUES ATLAS\KNOWN ISSUES ATLAS.APRX DATE: 7/1/2020



ATLAS OF KNOWN ISSUES WES SERVICE AREA #2

CLACKAMAS WES
STORM SYSTEM MASTER PLAN

CLACKAMAS COUNTY | OREGON

LEGEND

- Study Area Boundary
- City Limits
- Taxlot
- Water Bodies
- Wetlands
- Natural Area
- Park
- School Lands
- Streams
- Railroads
- School
- City Hall
- Storm System**
- Vegetated Storm Facility
- Storm Sewer Pipe
- Known Issue
- Trails**
- Regional Trails
- Community Trails
- Local Trails
- Roads**
- Highway
- Highway Ramp
- Arterials
- Major Roads

1	2	3	4	5	6	7	8
9	10	11	12	13	14	15	16
17	18	19	20	21	22	23	24
25	26	27	28	29	30	31	32
33	34	35	36	37	38	39	40
41	42	43	44	45	46	47	48
49	50	51	52	53	54	55	56
57	58	59	60	61	62	63	64
65	66						

DISCLAIMER: THE INFORMATION SHOWN IN THIS MAP IS ASSEMBLED GIS DATA CREATED AND ACQUIRED BY OTAK INC. THIS DATA IS NOT TO SURVEY ACCURACY AND IS MEANT FOR PLANNING PURPOSES ONLY.

NOTE: BASEMAP DATA IS PROVIDED BY ESRI INC. L:\PROJECT\191001\19109\CADD\GIS\PROJECTS\KNOWN ISSUES ATLAS\KNOWN ISSUES ATLAS.APRX DATE: 7/1/2020

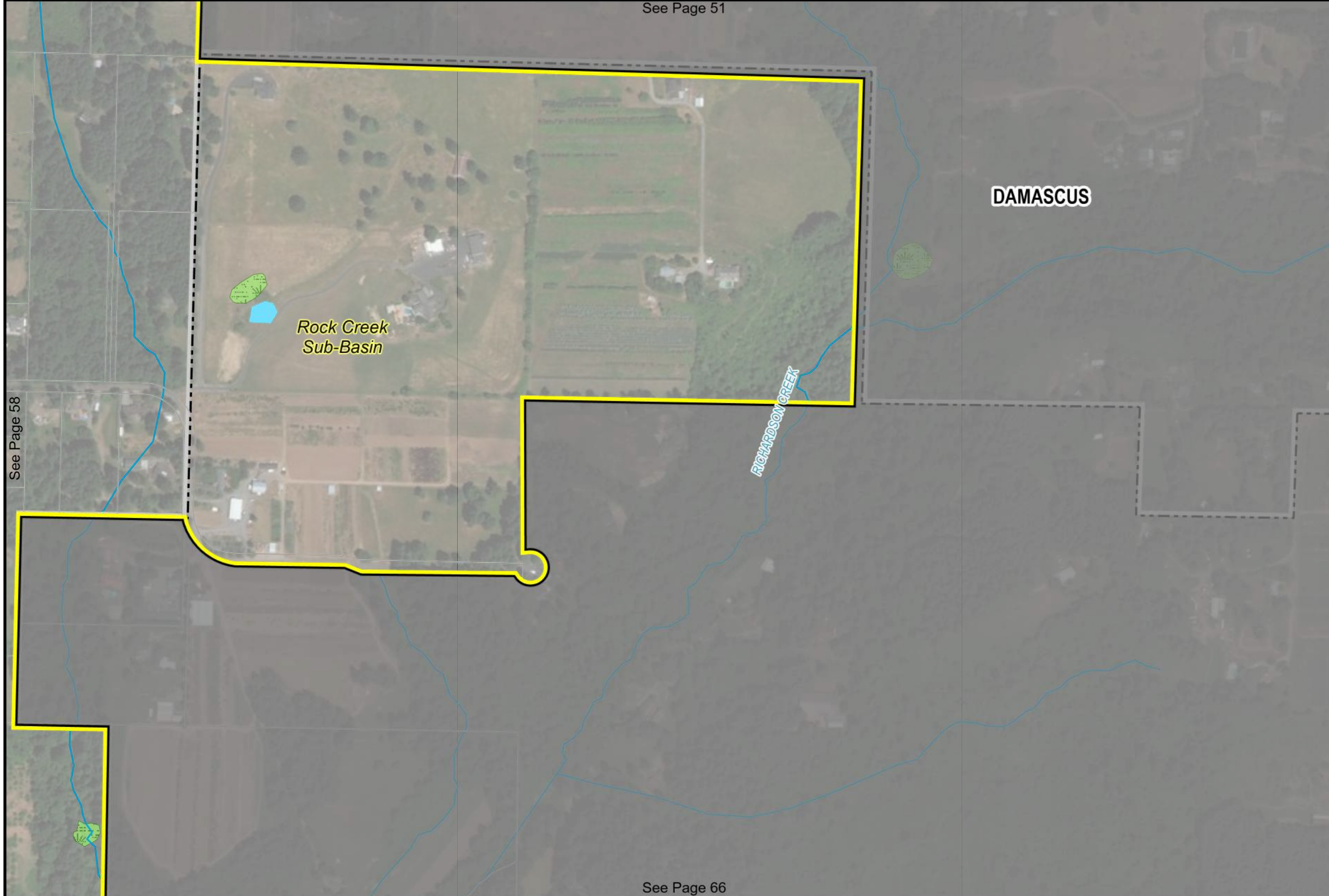


See Page 51

ATLAS OF KNOWN ISSUES WES SERVICE AREA #2

CLACKAMAS WES STORM SYSTEM MASTER PLAN

CLACKAMAS COUNTY | OREGON



See Page 58

See Page 66


LEGEND

- Study Area Boundary
- City Limits
- Taxlot
- Water Bodies
- Wetlands
- Natural Area
- Park
- School Lands
- Streams
- Railroads
- School
- City Hall
- Storm System**
- Vegetated Storm Facility
- Storm Sewer Pipe
- Known Issue
- Trails**
- Regional Trails
- Community Trails
- Local Trails
- Roads**
- Highway
- Highway Ramp
- Arterials
- Major Roads

1	2	3	4	5	6	7	8
9	10	11	12	13	14	15	16
17	18	19	20	21	22	23	24
25	26	27	28	29	30	31	32
33	34	35	36	37	38	39	40
41	42	43	44	45	46	47	48
49	50	51	52	53	54	55	56
57	58	59	60	61	62	63	64
65	66						

DISCLAIMER: THE INFORMATION SHOWN IN THIS MAP IS ASSEMBLED GIS DATA CREATED AND ACQUIRED BY OTAK INC. THIS DATA IS NOT TO SURVEY ACCURACY AND IS MEANT FOR PLANNING PURPOSES ONLY.

NOTE: BASEMAP DATA IS PROVIDED BY ESRI INC. L:\PROJECT\191001\19109\CADD\GIS\PROJECTS\KNOWN ISSUES ATLAS\KNOWN ISSUES ATLAS.APRX DATE: 7/1/2020



ATLAS OF KNOWN ISSUES WES SERVICE AREA #2

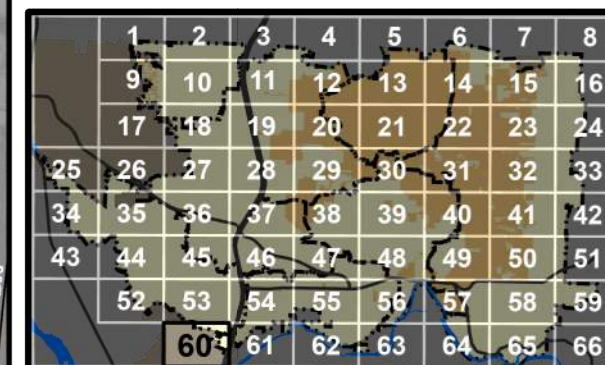
CLACKAMAS WES
STORM SYSTEM MASTER PLAN

CLACKAMAS COUNTY | OREGON



LEGEND

- Study Area Boundary
- City Limits
- Taxlot
- Water Bodies
- Wetlands
- Natural Area
- Park
- School Lands
- Streams
- Railroads
- School
- City Hall
- Storm System**
- Vegetated Storm Facility
- Storm Sewer Pipe
- Known Issue
- Trails**
- Regional Trails
- Community Trails
- Local Trails
- Roads**
- Highway
- Highway Ramp
- Arterials
- Major Roads



DISCLAIMER: THE INFORMATION SHOWN IN THIS MAP IS ASSEMBLED GIS DATA CREATED AND ACQUIRED BY OTAK INC. THIS DATA IS NOT TO SURVEY ACCURACY AND IS MEANT FOR PLANNING PURPOSES ONLY.

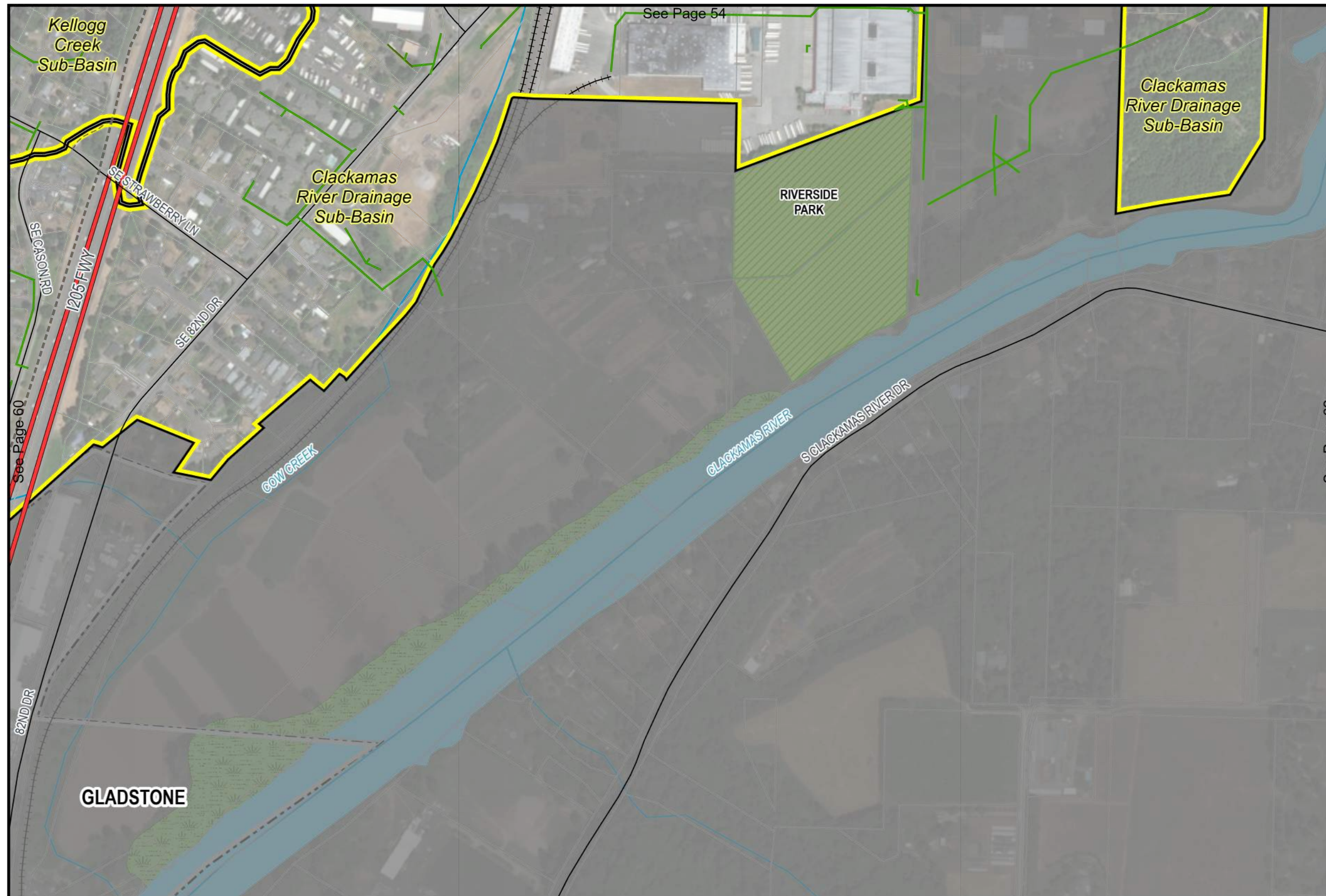
NOTE: BASEMAP DATA IS PROVIDED BY ESRI INC. L:\PROJECT\191001\19109\CADD\GIS\PROJECTS\KNOWN ISSUES ATLAS\KNOWN ISSUES ATLAS.APRX DATE: 7/1/2020



ATLAS OF KNOWN ISSUES WES SERVICE AREA #2

CLACKAMAS WES
STORM SYSTEM MASTER PLAN

CLACKAMAS COUNTY | OREGON



LEGEND


- Study Area Boundary
- City Limits
- Taxlot
- Water Bodies
- Wetlands
- Natural Area
- Park
- School Lands
- Streams
- Railroads
- School
- City Hall
- Storm System**
- Vegetated Storm Facility
- Storm Sewer Pipe
- Known Issue
- Trails**
- Regional Trails
- Community Trails
- Local Trails
- Roads**
- Highway
- Highway Ramp
- Arterials
- Major Roads

See Page 62

1	2	3	4	5	6	7	8
9	10	11	12	13	14	15	16
17	18	19	20	21	22	23	24
25	26	27	28	29	30	31	32
33	34	35	36	37	38	39	40
41	42	43	44	45	46	47	48
49	50	51	52	53	54	55	56
57	58	59	60	61	62	63	64
65	66						

DISCLAIMER: THE INFORMATION SHOWN IN THIS MAP IS ASSEMBLED GIS DATA CREATED AND ACQUIRED BY OTAK INC. THIS DATA IS NOT TO SURVEY ACCURACY AND IS MEANT FOR PLANNING PURPOSES ONLY.

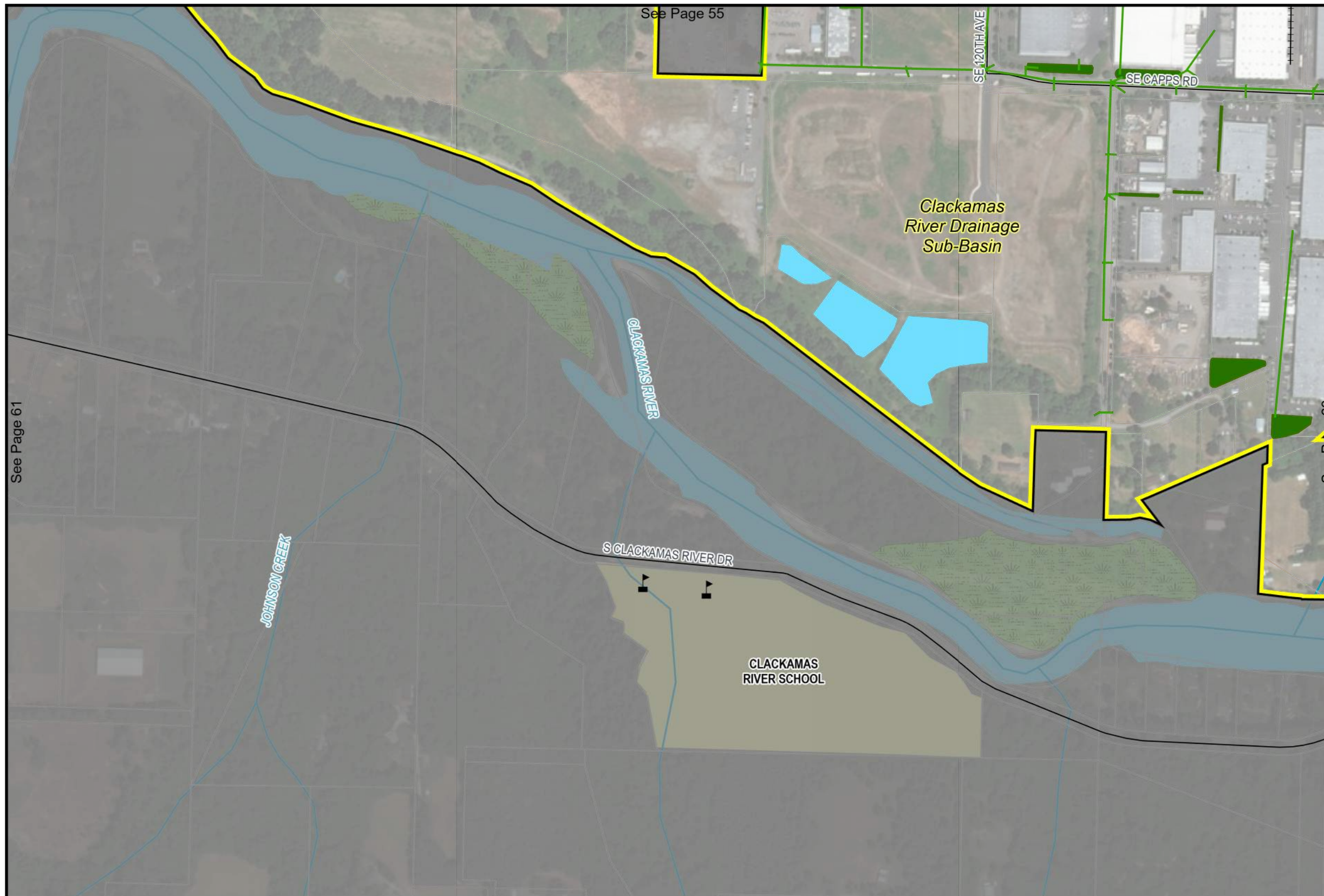
NOTE: BASEMAP DATA IS PROVIDED BY ESRI INC. L:\PROJECT\191001\19109\ICADD\GIS\PROJECTS\KNOWN ISSUES ATLAS\KNOWN ISSUES ATLAS.APRX DATE: 7/1/2020



ATLAS OF KNOWN ISSUES WES SERVICE AREA #2

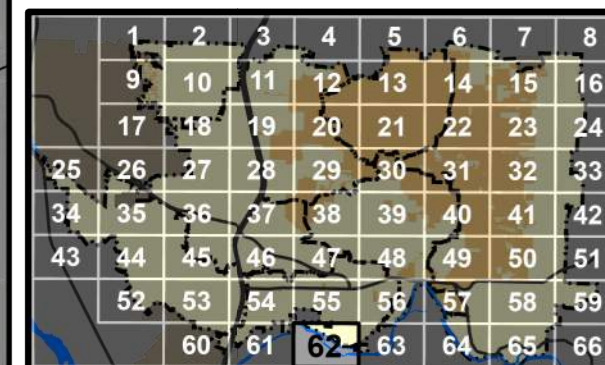
CLACKAMAS WES
STORM SYSTEM MASTER PLAN

CLACKAMAS COUNTY | OREGON



LEGEND

- Study Area Boundary
- City Limits
- Taxlot
- Water Bodies
- Wetlands
- Natural Area
- Park
- School Lands
- Streams
- Railroads
- School
- City Hall
- Storm System**
 - Vegetated Storm Facility
 - Storm Sewer Pipe
 - Known Issue
- Trails**
 - Regional Trails
 - Community Trails
 - Local Trails
- Roads**
 - Highway
 - Highway Ramp
 - Arterials
 - Major Roads

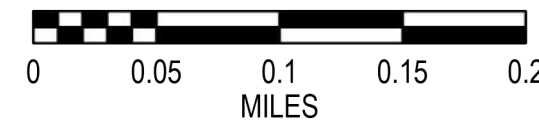



DISCLAIMER: THE INFORMATION SHOWN IN THIS MAP IS ASSEMBLED GIS DATA CREATED AND ACQUIRED BY OTAK INC. THIS DATA IS NOT TO SURVEY ACCURACY AND IS MEANT FOR PLANNING PURPOSES ONLY.

NOTE: BASEMAP DATA IS PROVIDED BY ESRI INC. L:\PROJECT\191001\19109\CADD\GIS\PROJECTS\KNOWN ISSUES ATLAS\KNOWN ISSUES ATLAS.APRX DATE: 7/1/2020

See Page 61

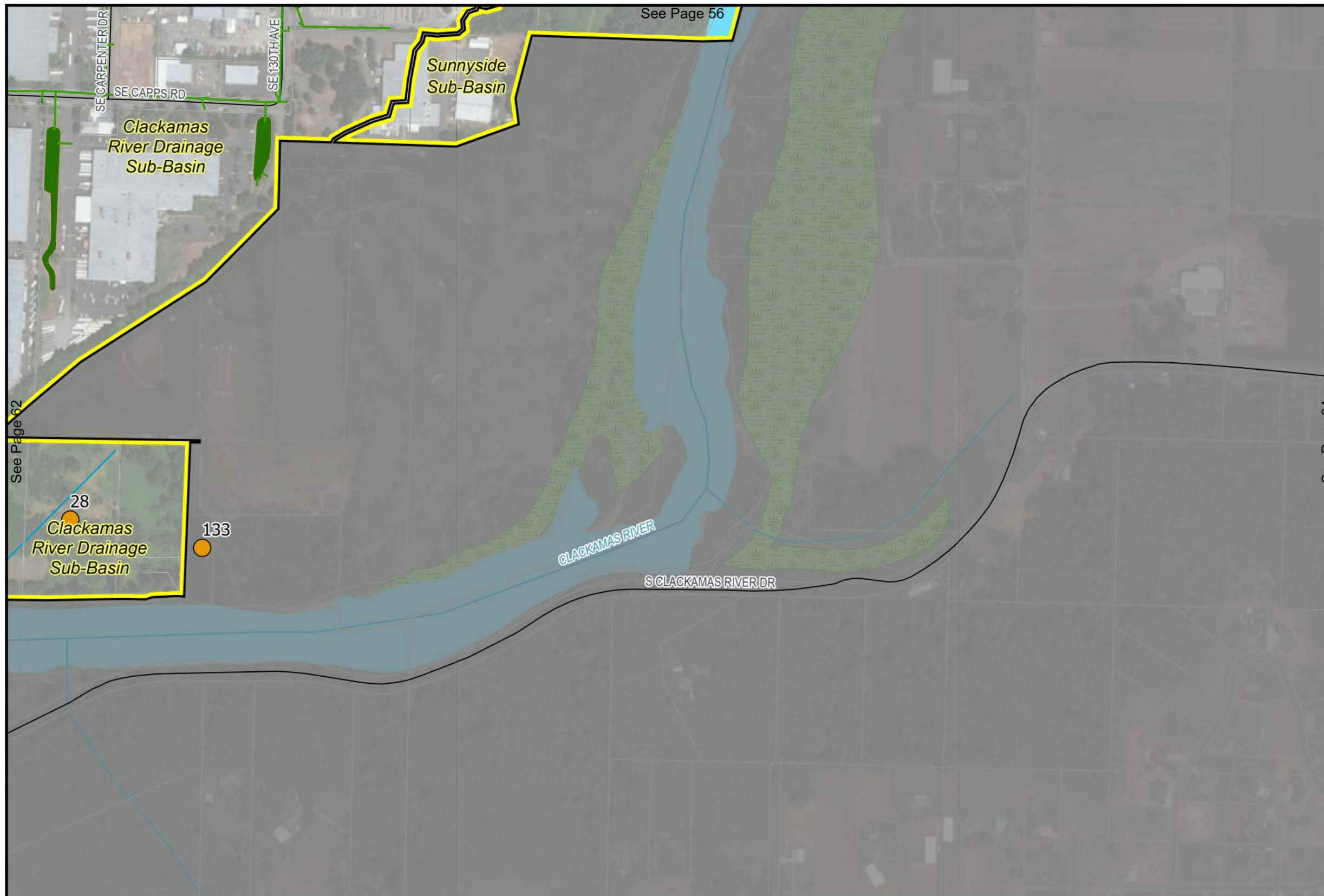
See Page 63



ATLAS OF KNOWN ISSUES WES SERVICE AREA #2

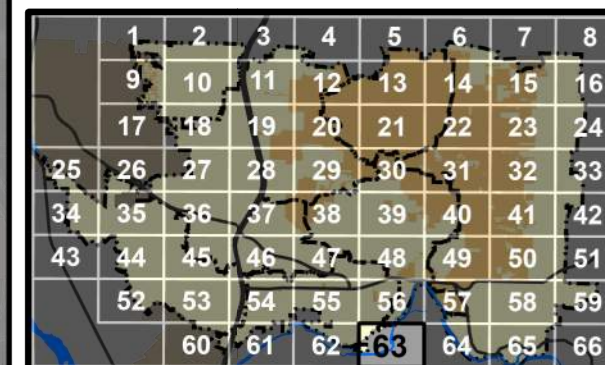
CLACKAMAS WES
STORM SYSTEM MASTER PLAN

CLACKAMAS COUNTY | OREGON




LEGEND

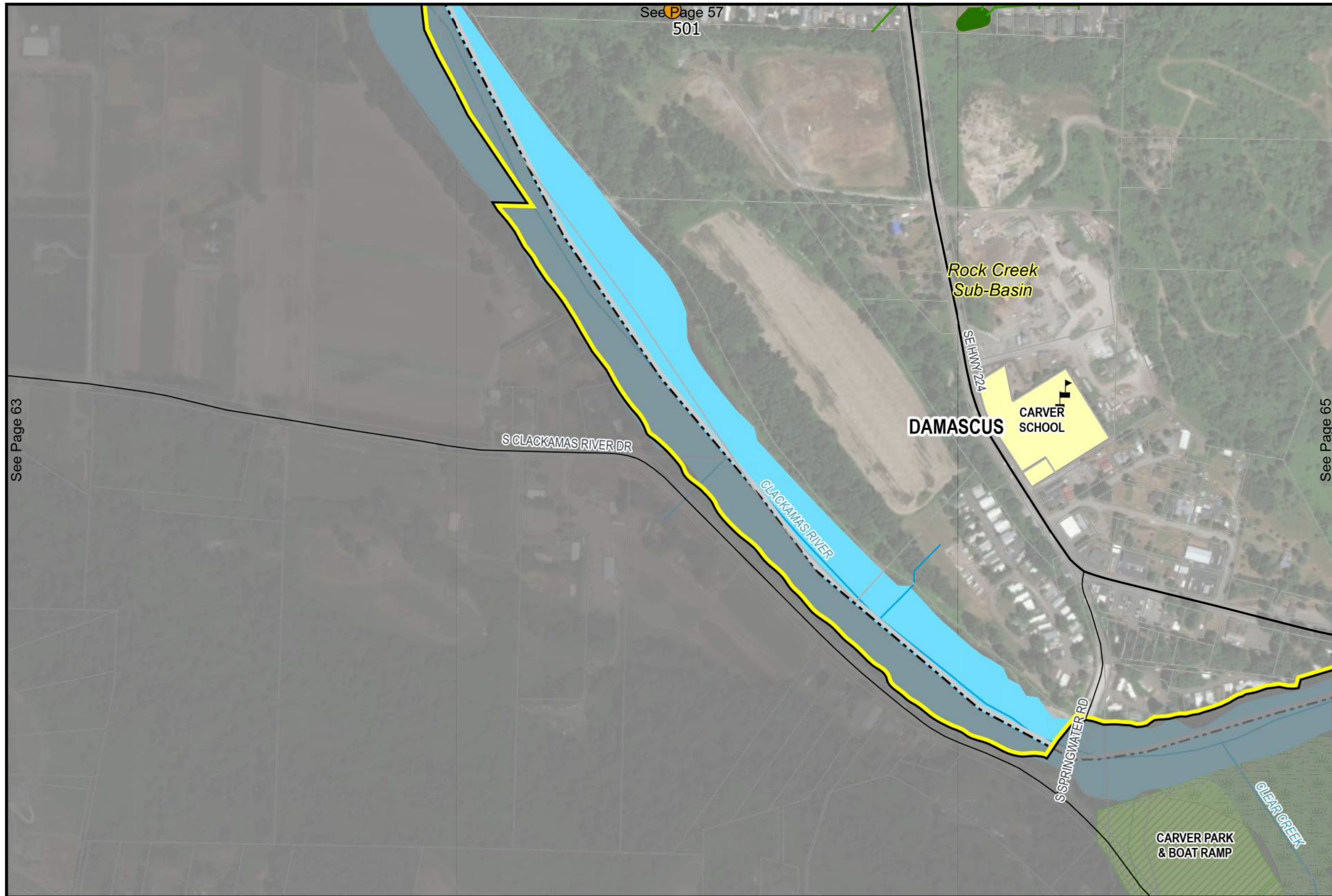
- Study Area Boundary
- City Limits
- Taxlot
- Water Bodies
- Wetlands
- Natural Area
- Park
- School Lands
- Streams
- Railroads
- School
- City Hall
- Storm System**
- Vegetated Storm Facility
- Storm Sewer Pipe
- Known Issue
- Trails**
- Regional Trails
- Community Trails
- Local Trails
- Roads**
- Highway
- Highway Ramp
- Arterials
- Major Roads



DISCLAIMER: THE INFORMATION SHOWN IN THIS MAP IS ASSEMBLED GIS DATA CREATED AND ACQUIRED BY OTAK INC. THIS DATA IS NOT TO SURVEY ACCURACY AND IS MEANT FOR PLANNING PURPOSES ONLY.

NOTE: BASEMAP DATA IS PROVIDED BY ESRI INC. L:\PROJECT\191001\19109\ICADD\GIS\PROJECTS\KNOWN ISSUES ATLAS\KNOWN ISSUES ATLAS.APRX DATE: 7/1/2020





ATLAS OF KNOWN ISSUES WES SERVICE AREA #2

CLACKAMAS WES
STORM SYSTEM MASTER PLAN

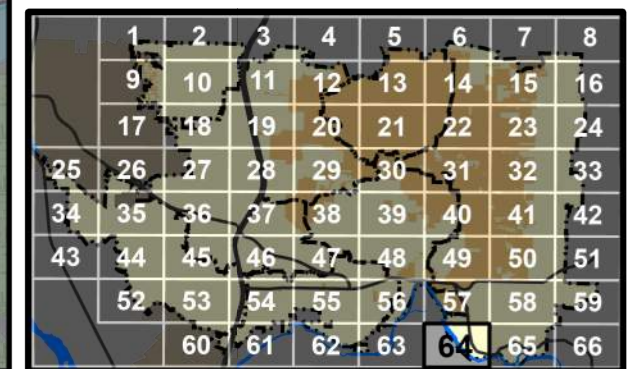
CLACKAMAS COUNTY | OREGON

LEGEND

- Study Area Boundary
- City Limits
- Taxlot
- Water Bodies
- Wetlands
- Natural Area
- Park
- School Lands
- Streams
- Railroads
- School
- City Hall
- Storm System**
- Vegetated Storm Facility
- Storm Sewer Pipe
- Known Issue
- Trails**
- Regional Trails
- Community Trails
- Local Trails
- Roads**
- Highway
- Highway Ramp
- Arterials
- Major Roads


See Page 63

See Page 65



DISCLAIMER: THE INFORMATION SHOWN IN THIS MAP IS ASSEMBLED GIS DATA CREATED AND ACQUIRED BY OTAK INC. THIS DATA IS NOT TO SURVEY ACCURACY AND IS MEANT FOR PLANNING PURPOSES ONLY.

NOTE: BASEMAP DATA IS PROVIDED BY ESRI INC.
L:\PROJECT\191001\19109\ICADD\GIS\PROJECTS\KNOWN ISSUES ATLAS\KNOWN ISSUES ATLAS.APRX
DATE: 7/1/2020



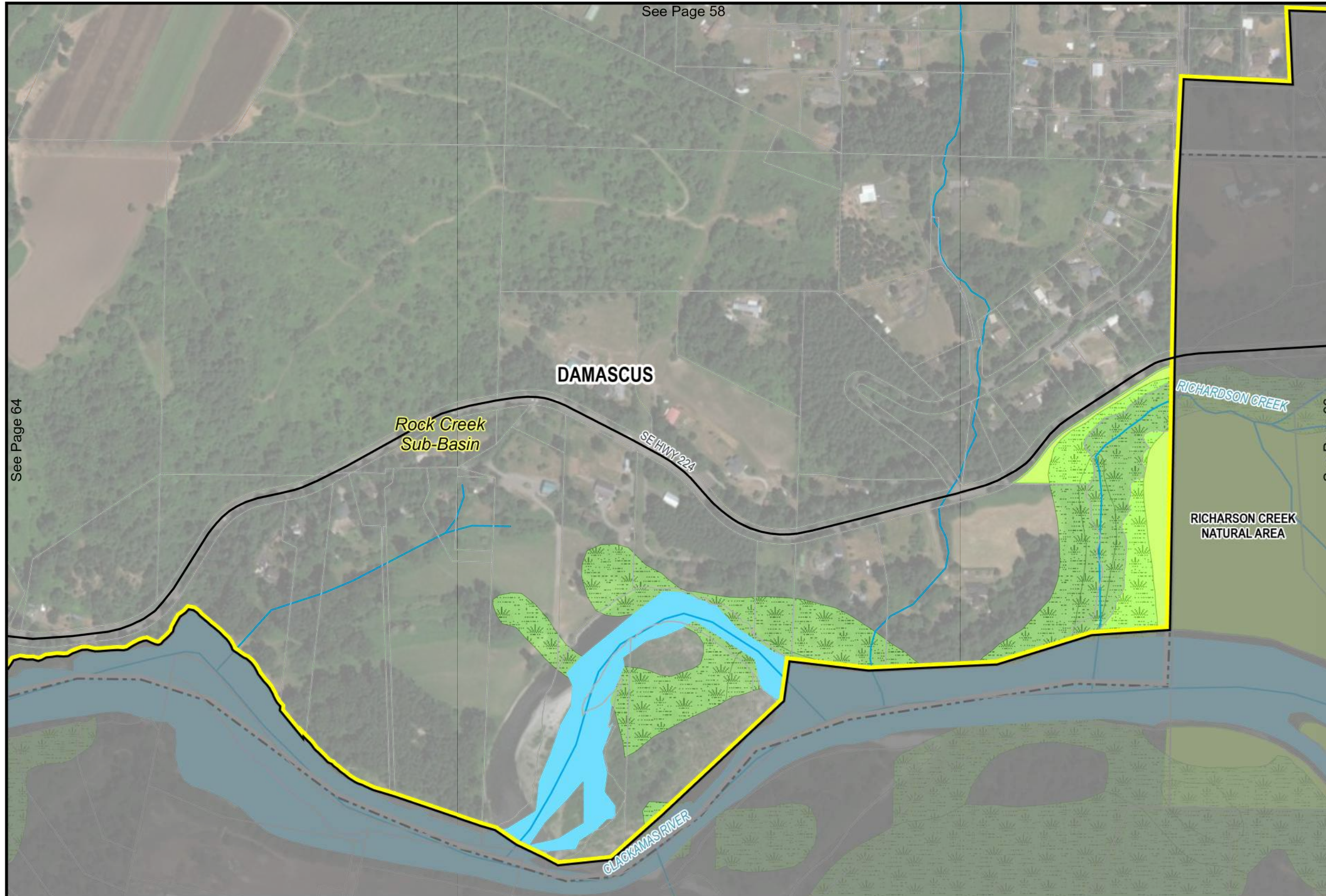
See Page 58

ATLAS OF KNOWN ISSUES WES SERVICE AREA #2

CLACKAMAS WES STORM SYSTEM MASTER PLAN

CLACKAMAS COUNTY | OREGON

See Page 64



See Page 66


LEGEND

- Study Area Boundary
- City Limits
- Taxlot
- Water Bodies
- Wetlands
- Natural Area
- Park
- School Lands
- Streams
- Railroads
- School
- City Hall
- Storm System**
- Vegetated Storm Facility
- Storm Sewer Pipe
- Known Issue
- Trails**
- Regional Trails
- Community Trails
- Local Trails
- Roads**
- Highway
- Highway Ramp
- Arterials
- Major Roads

1	2	3	4	5	6	7	8
9	10	11	12	13	14	15	16
17	18	19	20	21	22	23	24
25	26	27	28	29	30	31	32
33	34	35	36	37	38	39	40
41	42	43	44	45	46	47	48
49	50	51	52	53	54	55	56
57	58	59	60	61	62	63	64
65	66						

DISCLAIMER: THE INFORMATION SHOWN IN THIS MAP IS ASSEMBLED GIS DATA CREATED AND ACQUIRED BY OTAK INC. THIS DATA IS NOT TO SURVEY ACCURACY AND IS MEANT FOR PLANNING PURPOSES ONLY.

NOTE: BASEMAP DATA IS PROVIDED BY ESRI INC. L:\PROJECT\191001\19109\ICADD\GIS\PROJECTS\KNOWN ISSUES ATLAS\KNOWN ISSUES ATLAS.APRX DATE: 7/1/2020



DAMASCUS

RICHARDSON CREEK

SE HWY 224

RICHARSON CREEK NATURAL AREA

MADRONE WALL PARK

CLACKAMAS RIVER























See Page 65

ATLAS OF KNOWN ISSUES WES SERVICE AREA #2

CLACKAMAS WES STORM SYSTEM MASTER PLAN

CLACKAMAS COUNTY | OREGON


LEGEND

-  Study Area Boundary
-  City Limits
-  Taxlot
-  Water Bodies
-  Wetlands
-  Natural Area
-  Park
-  School Lands
-  Streams
-  Railroads
-  School
-  City Hall
- Storm System**
-  Vegetated Storm Facility
-  Storm Sewer Pipe
-  Known Issue
- Trails**
-  Regional Trails
-  Community Trails
-  Local Trails
- Roads**
-  Highway
-  Highway Ramp
-  Arterials
-  Major Roads

1	2	3	4	5	6	7	8
9	10	11	12	13	14	15	16
17	18	19	20	21	22	23	24
25	26	27	28	29	30	31	32
33	34	35	36	37	38	39	40
41	42	43	44	45	46	47	48
49	50	51	52	53	54	55	56
57	58	59	60	61	62	63	64
65	66						

DISCLAIMER: THE INFORMATION SHOWN IN THIS MAP IS ASSEMBLED GIS DATA CREATED AND ACQUIRED BY OTAK INC. THIS DATA IS NOT TO SURVEY ACCURACY AND IS MEANT FOR PLANNING PURPOSES ONLY.

NOTE: BASEMAP DATA IS PROVIDED BY ESRI INC. L:\PROJECT\191001\19109\CADD\GIS\PROJECTS\KNOWN ISSUES ATLAS\KNOWN ISSUES ATLAS.APRX DATE: 7/1/2020
























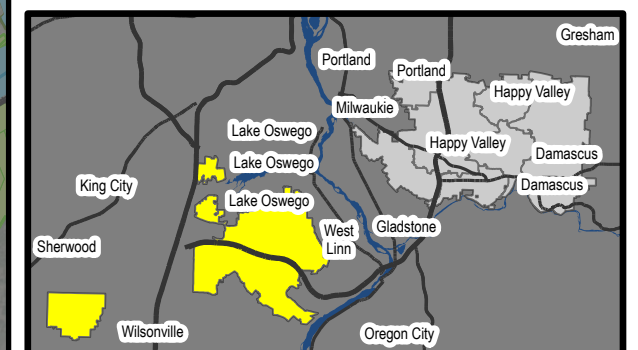
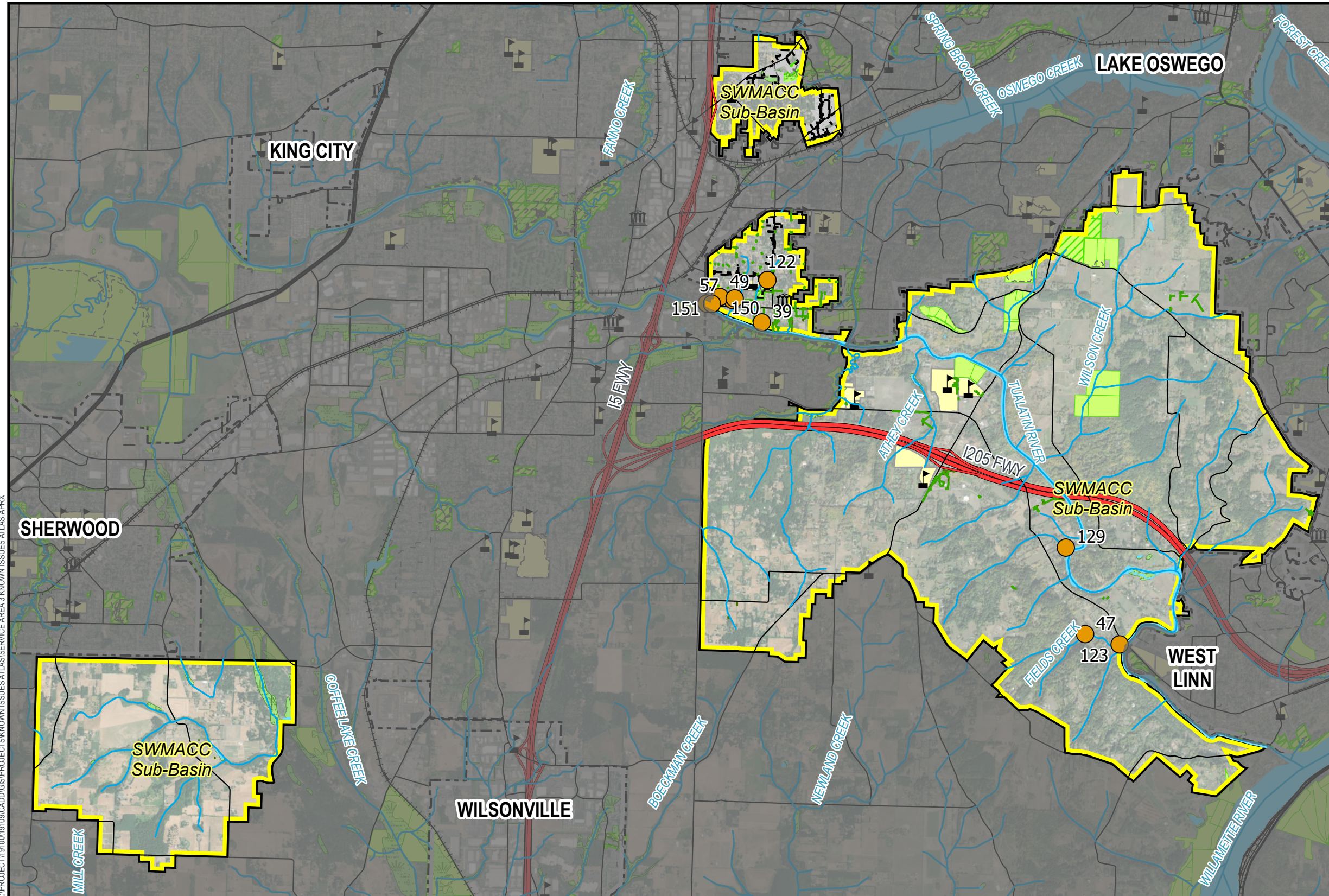
ATLAS OF KNOWN ISSUES WES SERVICE AREA #3

CLACKAMAS WES
STORM SYSTEM MASTER PLAN

CLACKAMAS COUNTY | OREGON

LEGEND

-  Study Area Boundary
-  City Limits
-  City Halls
-  Schools
-  Streams
-  Water Bodies
-  Natural Area
-  Park
-  School Lands
-  Wetlands
-  Railroads
- Trails**
-  Regional Trails
-  Community Trails
-  Local Trails
- Roads**
-  Highway
-  Highway Ramp
-  Arterials
-  Major Roads
-  Known Issues
-  Storm Pipes
-  Vegetated Storm Facility



L:\PROJECT\19\00\19\009\CADD\GIS\PROJECTS\KNOWN ISSUES\ATLAS\SERVICE AREA 3\KNOWN ISSUES ATLAS.APRX

DISCLAIMER: THE INFORMATION SHOWN IN THIS MAP IS ASSEMBLED GIS DATA CREATED AND ACQUIRED BY OTAK INC. THIS DATA IS NOT TO SURVEY ACCURACY AND IS MEANT FOR PLANNING PURPOSES ONLY.

NOTE: BASEMAP DATA IS PROVIDED BY ESRI INC.

DATE: 6/10/2020

