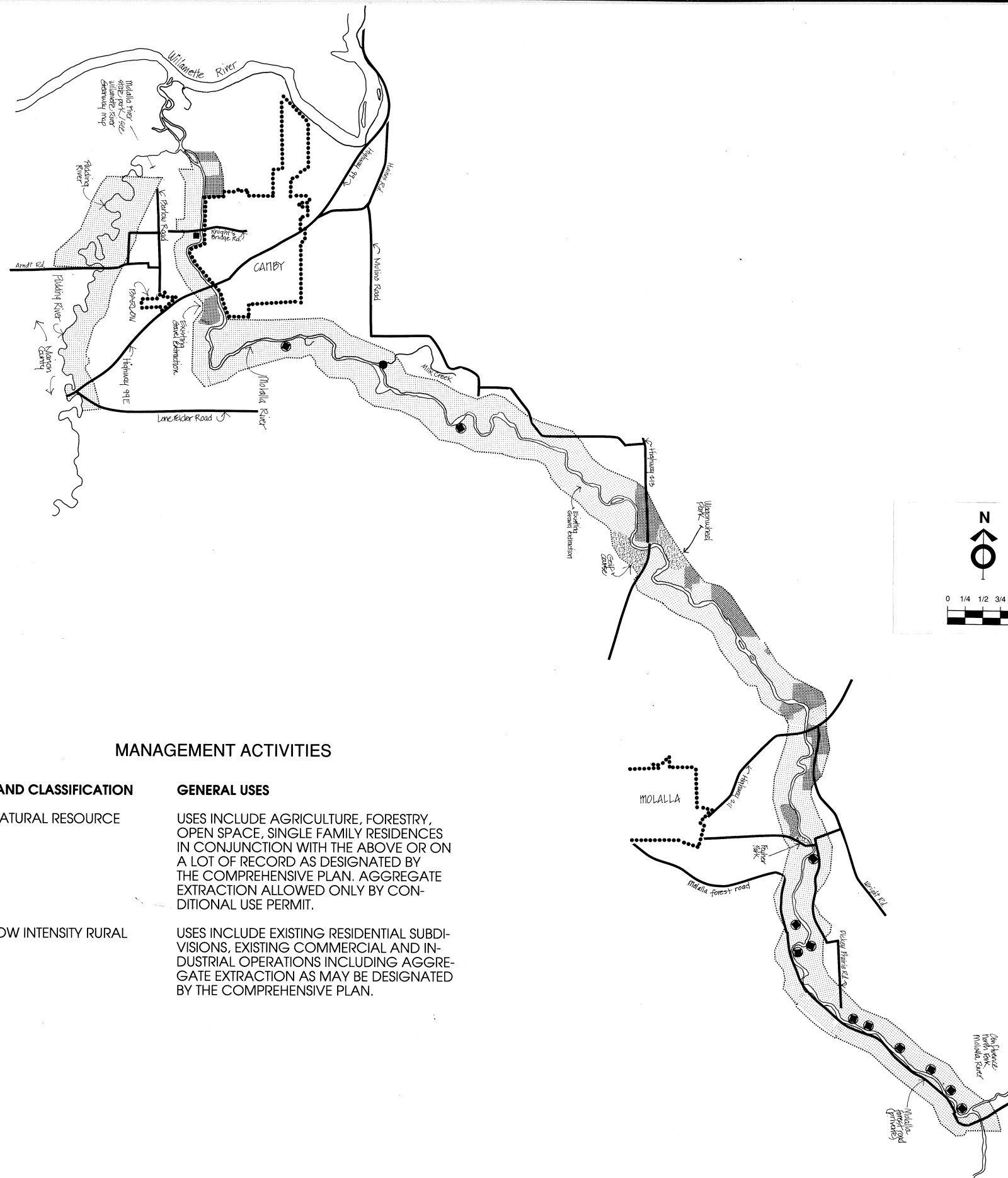









PRINCIPAL RIVER CONSERVATION AREA MOLALLA RIVER DESIGN PLAN



MANAGEMENT ACTIVITIES

LAND CLASSIFICATION	GENERAL USES
NATURAL RESOURCE	USES INCLUDE AGRICULTURE, FORESTRY, OPEN SPACE, SINGLE FAMILY RESIDENCES IN CONJUNCTION WITH THE ABOVE OR ON A LOT OF RECORD AS DESIGNATED BY THE COMPREHENSIVE PLAN. AGGREGATE EXTRACTION ALLOWED ONLY BY CONDITIONAL USE PERMIT.
LOW INTENSITY RURAL	USES INCLUDE EXISTING RESIDENTIAL SUBDIVISIONS, EXISTING COMMERCIAL AND INDUSTRIAL OPERATIONS INCLUDING AGGREGATE EXTRACTION AS MAY BE DESIGNATED BY THE COMPREHENSIVE PLAN.

-  Parks, Existing
- B** Boat Ramps
-  Unique Features - Protected Sites
-  Natural Resource
-  Low Intensity Rural
-  City Limit Line
-  Public Access
-  Proposed Public Access