











LEGEND

-  RAFTING ROUTE
-  SHUTTLE ROUTE
-  PARKING IMPROVEMENTS
-  LIMITED/NO PARKING
-  STATE PARK
-  COUNTY PARK
-  URBAN GROWTH BOUNDARY
-  MAJOR WATER BODY
-  WETLANDS
-  FEMA FLOODPLAIN

CARVER
BOAT
LAUNCH

SHUTTLE ROUTE 1:
CARVER TO BARTON

BARTON
COUNTY
PARK

SHUTTLE ROUTE 2:
BARTON TO MCIVER
(TENTATIVE)

MILO
MCIVER
STATE
PARK

